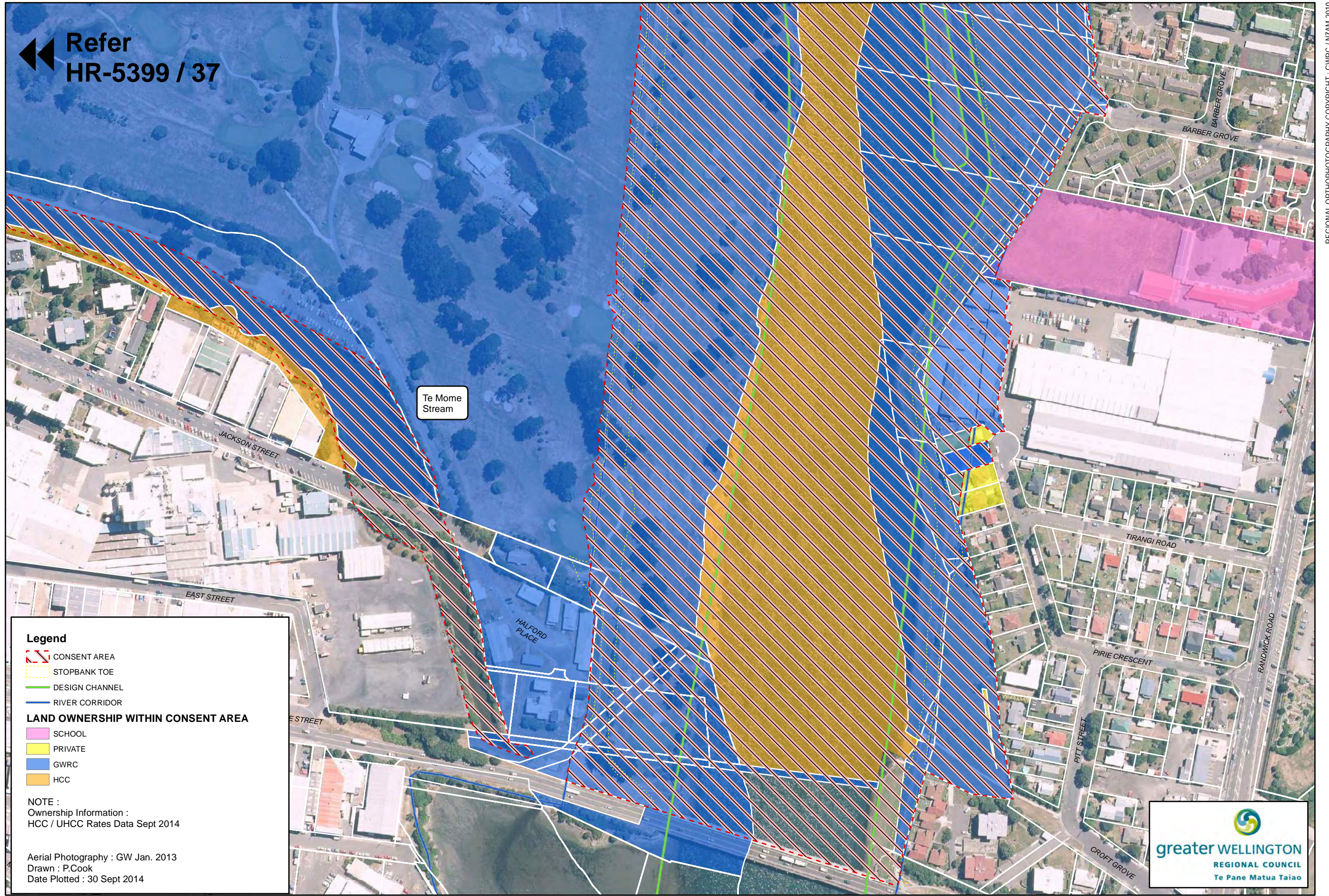


Refer  
HR-5399 / 37



**Legend**

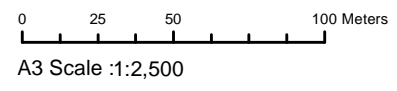
- CONSENT AREA
- STOPBANK TOE
- DESIGN CHANNEL
- RIVER CORRIDOR

**LAND OWNERSHIP WITHIN CONSENT AREA**

- SCHOOL
- PRIVATE
- GWRC
- HCC

NOTE :  
Ownership Information :  
HCC / UHCC Rates Data Sept 2014

Aerial Photography : GW Jan. 2013  
Drawn : P.Cook  
Date Plotted : 30 Sept 2014



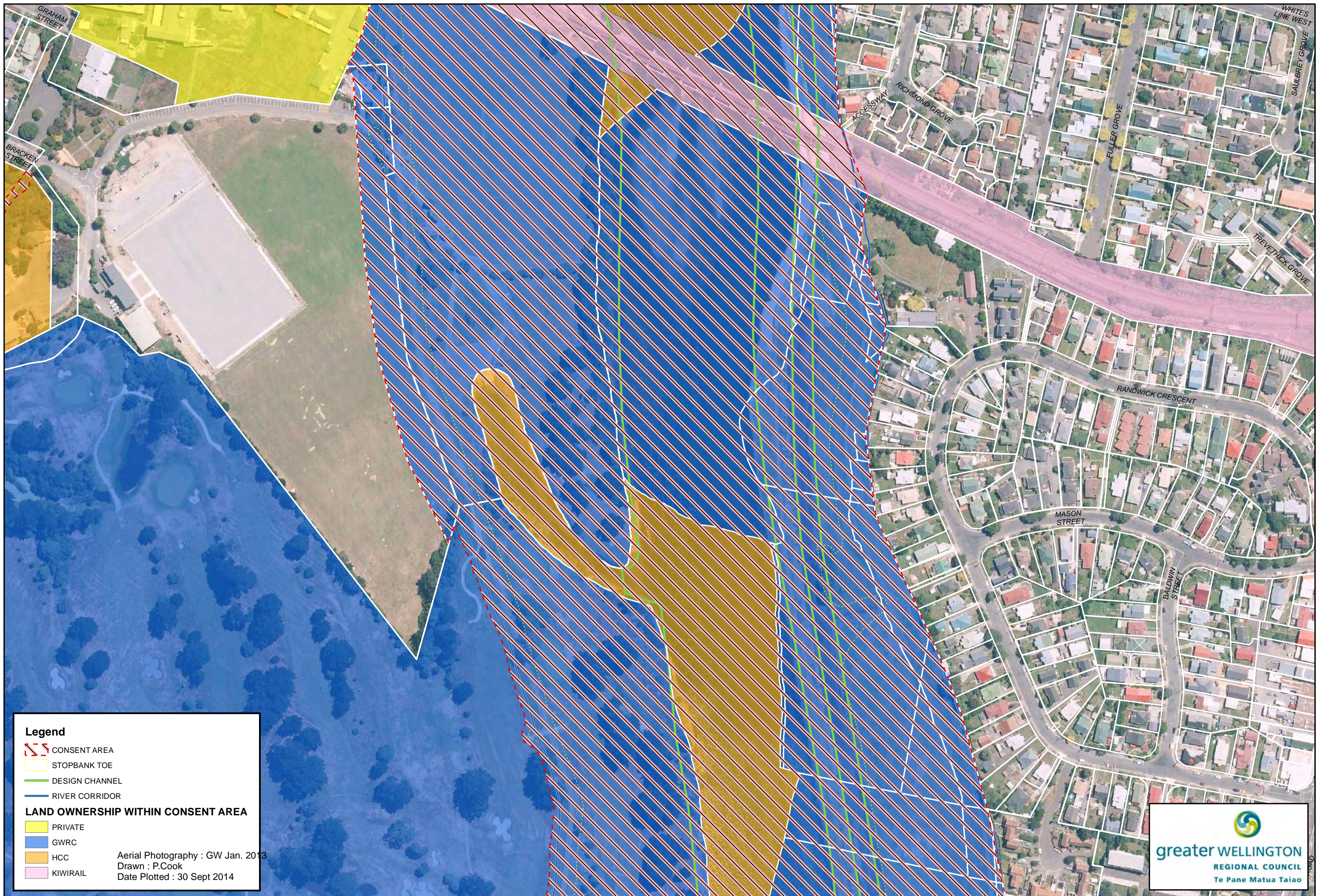
**HUTT RIVER - CONSENT AREA - Map 1**  
Land Ownership / Administration (River Mouth to Gillespies Road Including Te Mome Stream at Hutt Mouth)

© THIS DRAWING AND ITS COMMENTS ARE THE PROPERTY OF GREATER WELLINGTON REGIONAL COUNCIL. ANY REPRODUCTION OR USE, IN FULL OR PART, MUST BE AUTHORISED BY THE OWNER

DWG No. **HR-5399 / 1**

REGIONAL ORTHOPHOTOGRAPHY COPYRIGHT : GWRC / NZAM 2010  
TOPOGRAPHIC AND CADASTRAL DATA IS COPYRIGHT LINZ





0 25 50 100 Meters  
 A3 Scale :1:2,500

# HUTU RIVER - CONSENT AREA - Map 2

## Land Ownership / Administration (River Mouth to Gillespies Road)

NOTE :  
 Ownership Information HCC / UHCC Rates Data Sept 2014

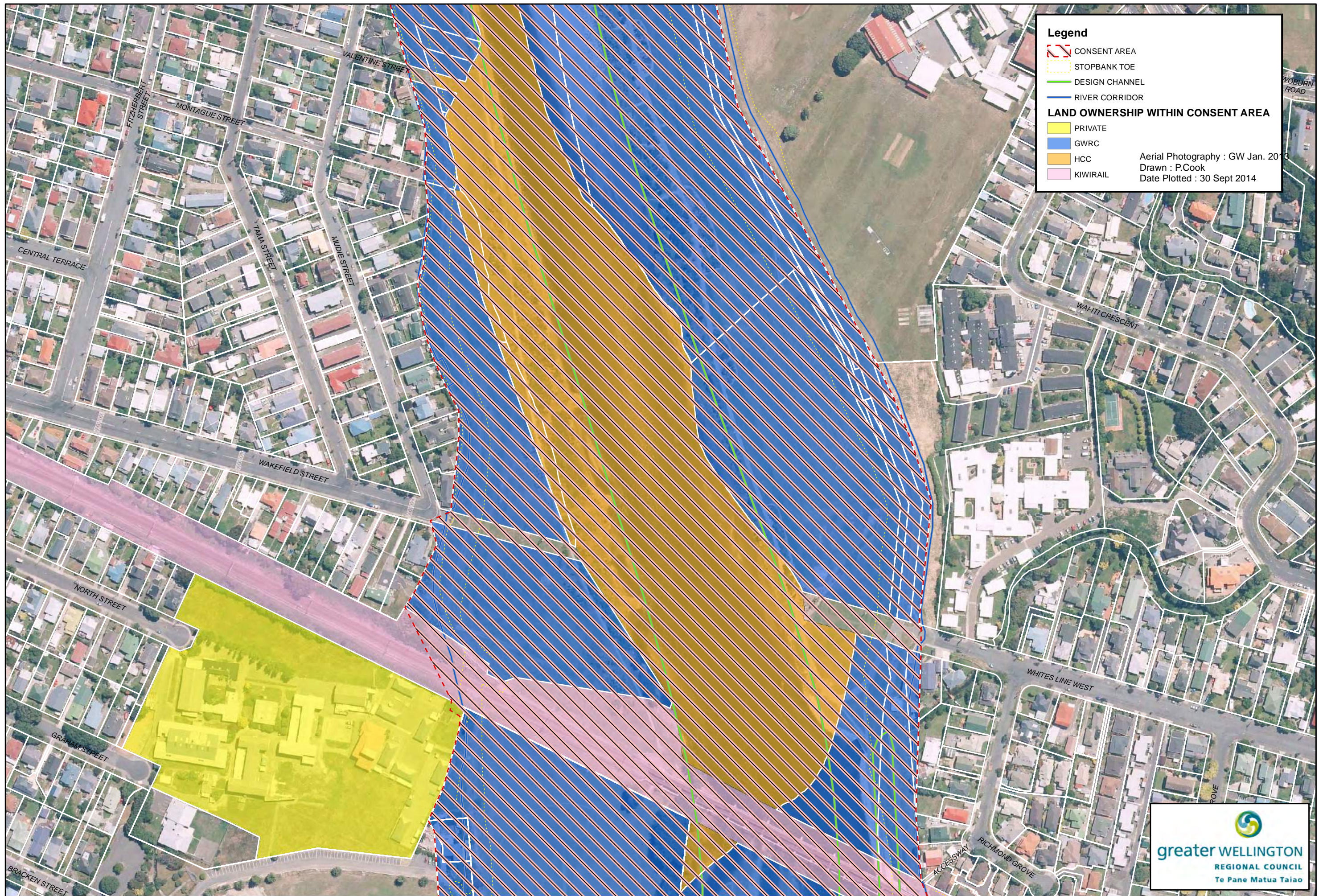
DWG No. **HR-5399 / 2**

© THIS DRAWING AND ITS COMMENTS ARE THE PROPERTY OF GREATER WELLINGTON REGIONAL COUNCIL.  
 ANY REPRODUCTION OR USE, IN FULL OR PART, MUST BE AUTHORISED BY THE OWNER



REGIONAL ORTHOPHOTOGRAPHY COPYRIGHT : GWRC / NZAM 2  
 TOPOGRAPHIC AND CADASTRAL DATA IS COPYRIGHT LINZ





**Legend**

- CONSENT AREA
- STOPBANK TOE
- DESIGN CHANNEL
- RIVER CORRIDOR

**LAND OWNERSHIP WITHIN CONSENT AREA**

- PRIVATE
- GWRC
- HCC
- KIWIRAIL

Aerial Photography : GW Jan. 2013  
 Drawn : P.Cook  
 Date Plotted : 30 Sept 2014

REGIONAL ORTHOPHOGRAPHY COPYRIGHT : GWRC / NZAM 2  
 TOPOGRAPHIC AND CADASTRAL DATA IS COPYRIGHT LINZ

0 25 50 100 Meters  
 A3 Scale :1:2,500

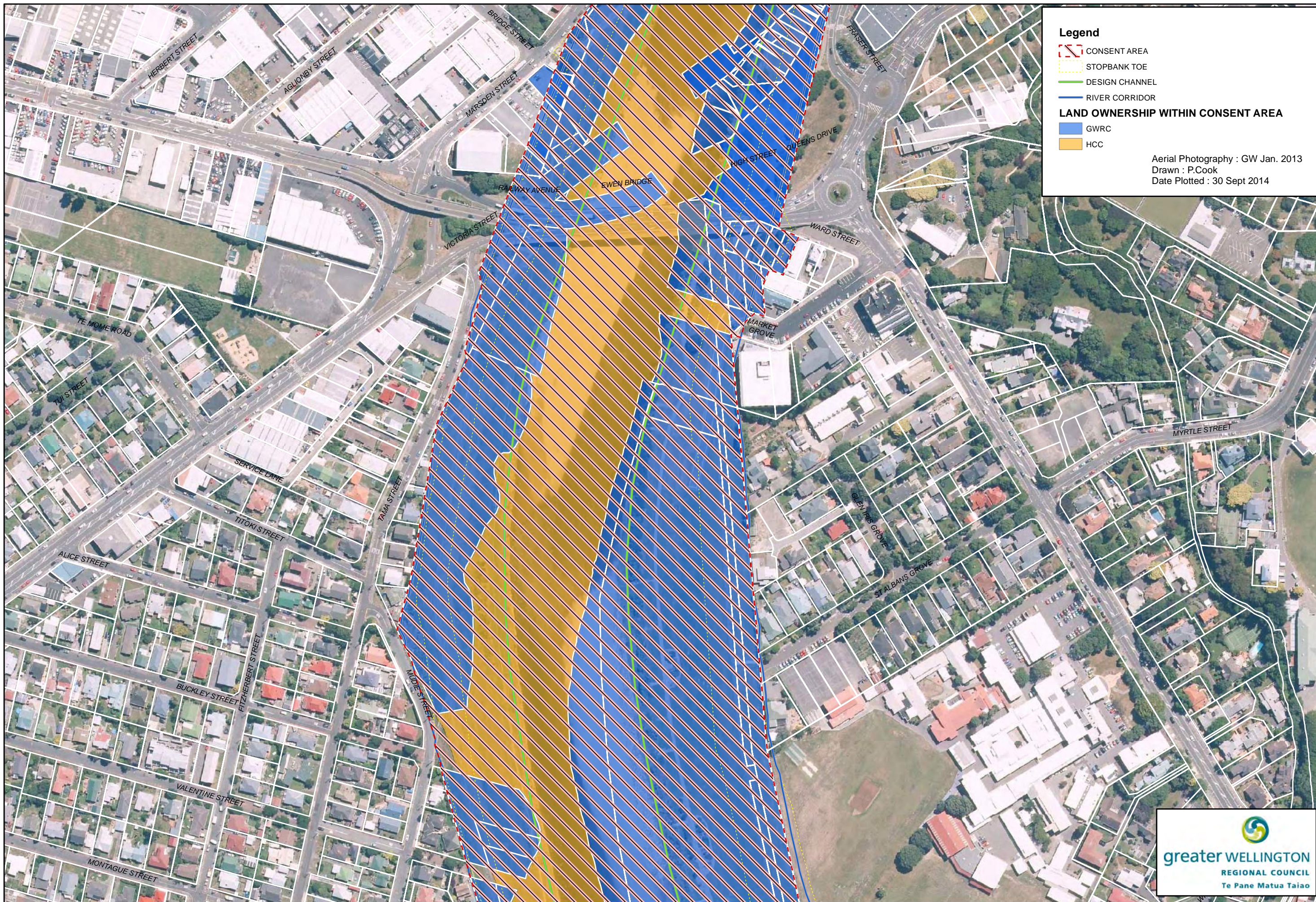
**HUTT RIVER - CONSENT AREA - Map 3**  
 Land Ownership / Administration (River Mouth to Gillespies Road)

© THIS DRAWING AND ITS COMMENTS ARE THE PROPERTY OF GREATER WELLINGTON REGIONAL COUNCIL.  
 ANY REPRODUCTION OR USE, IN FULL OR PART, MUST BE AUTHORISED BY THE OWNER

NOTE :  
 Ownership Information HCC / UHCC Rates Data Sept 2014

DWG No. **HR-5399 / 3**





**Legend**

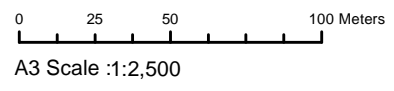
- CONSENT AREA
- STOPBANK TOE
- DESIGN CHANNEL
- RIVER CORRIDOR

**LAND OWNERSHIP WITHIN CONSENT AREA**

- GWRC
- HCC

Aerial Photography : GW Jan. 2013  
 Drawn : P.Cook  
 Date Plotted : 30 Sept 2014

REGIONAL ORTHOPHOTOGRAPHY COPYRIGHT : GWRC / NZAM 2  
 TOPOGRAPHIC AND CADASTRAL DATA IS COPYRIGHT LINZ

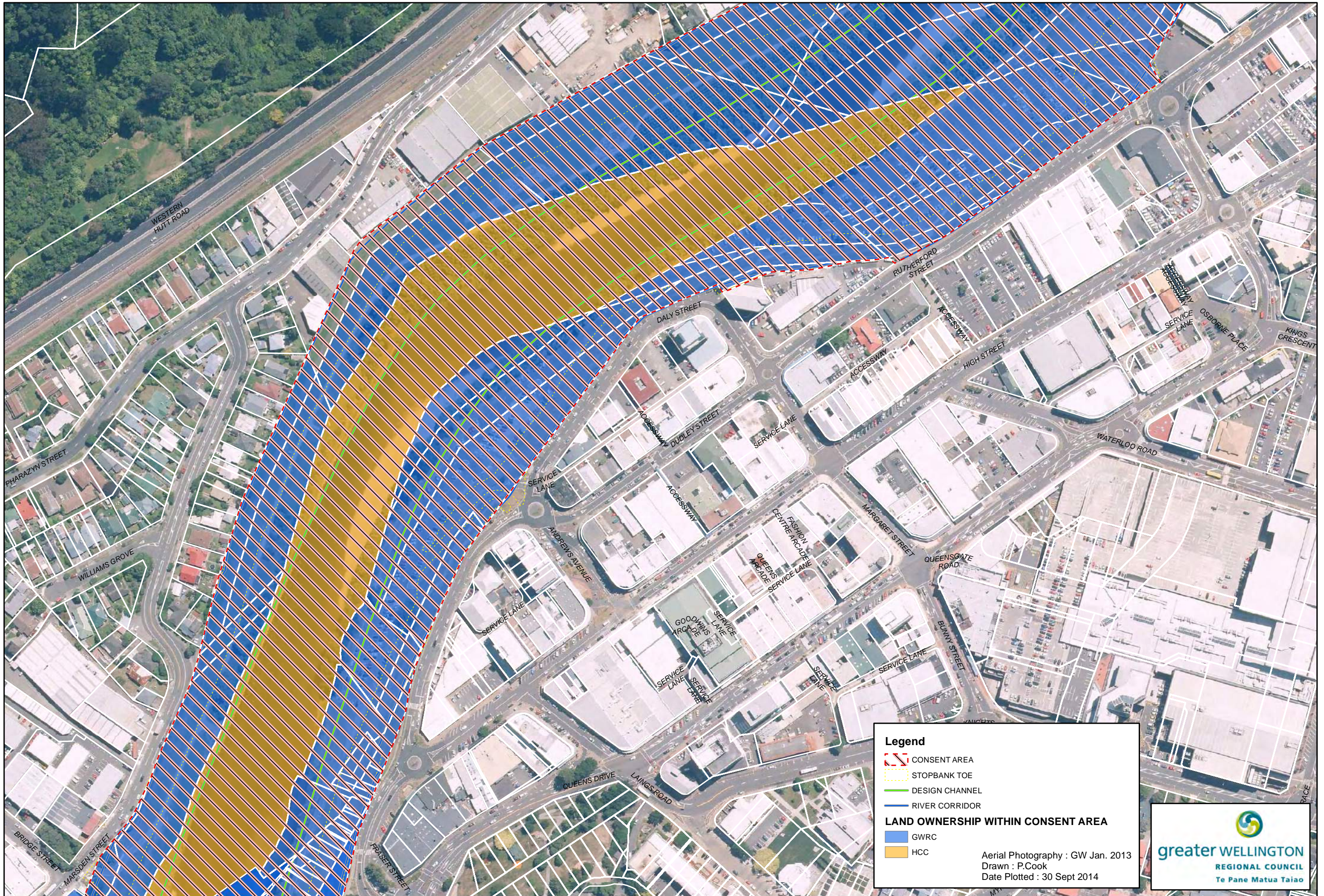


**HUTT RIVER - CONSENT AREA - Map 4**  
 Land Ownership / Administration (River Mouth to Gillespies Road)

© THIS DRAWING AND ITS COMMENTS ARE THE PROPERTY OF GREATER WELLINGTON REGIONAL COUNCIL.  
 ANY REPRODUCTION OR USE, IN FULL OR PART, MUST BE AUTHORISED BY THE OWNER

NOTE : Ownership Information HCC / UHCC Rates Data Sept 2014 DWG No. **HR-5399 / 4**





**Legend**

- CONSENT AREA
- STOPBANK TOE
- DESIGN CHANNEL
- RIVER CORRIDOR

**LAND OWNERSHIP WITHIN CONSENT AREA**

- GWRC
- HCC

Aerial Photography : GW Jan. 2013  
 Drawn : P.Cook  
 Date Plotted : 30 Sept 2014



0 25 50 100 Meters  
 A3 Scale :1:2,500

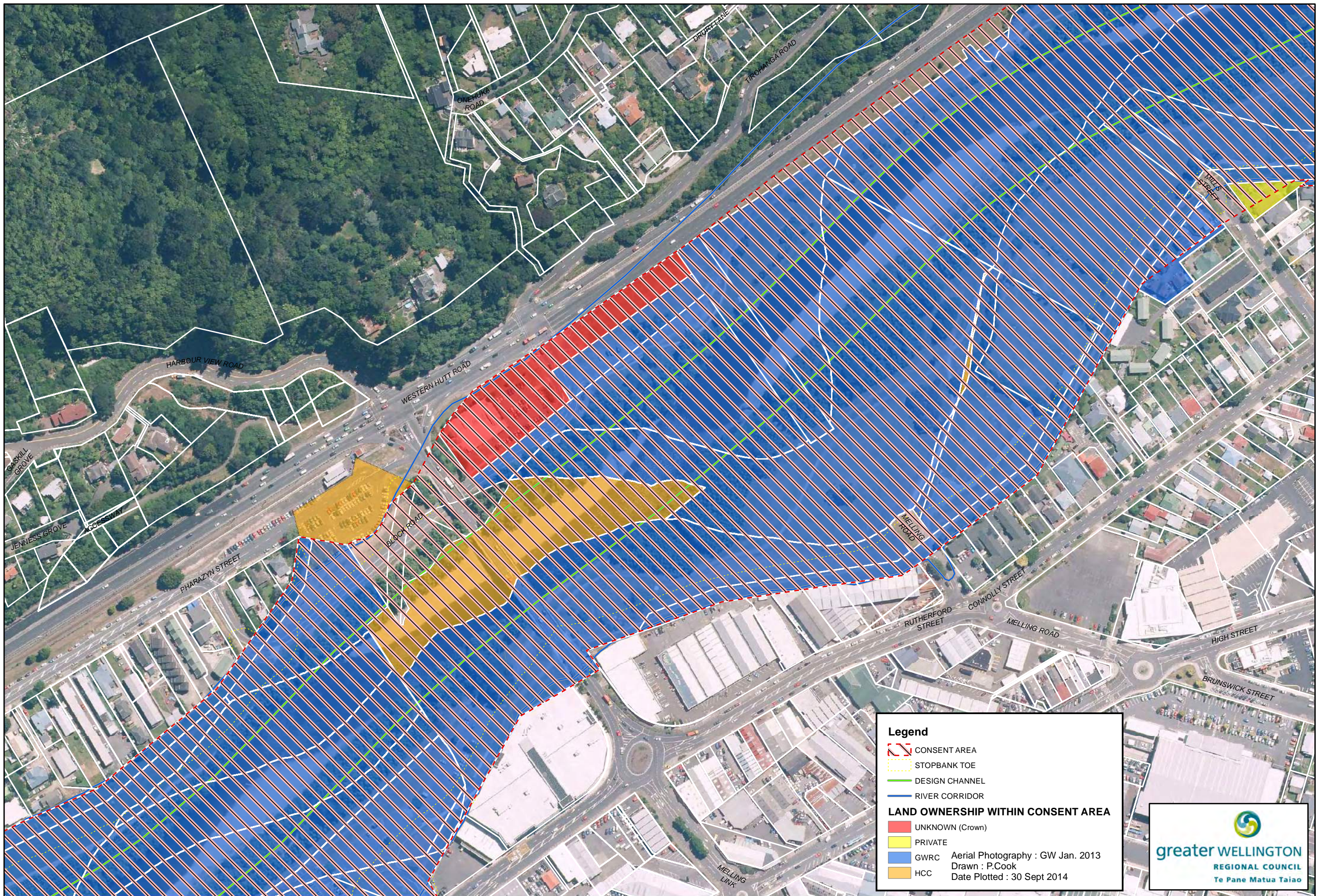
**HUTT RIVER - CONSENT AREA - Map 5**  
 Land Ownership / Administration (River Mouth to Gillespies Road)

NOTE :  
 Ownership Information HCC / UHCC Rates Data Sept 2014

DWG No. **HR-5399 / 5**

© THIS DRAWING AND ITS COMMENTS ARE THE PROPERTY OF GREATER WELLINGTON REGIONAL COUNCIL. ANY REPRODUCTION OR USE, IN FULL OR PART, MUST BE AUTHORISED BY THE OWNER





0 25 50 100 Meters  
 A3 Scale :1:2,500

# HUTT RIVER - CONSENT AREA - Map 6

## Land Ownership / Administration (River Mouth to Gillespies Road)

**Legend**

- CONSENT AREA
- STOPBANK TOE
- DESIGN CHANNEL
- RIVER CORRIDOR

**LAND OWNERSHIP WITHIN CONSENT AREA**

- UNKNOWN (Crown)
- PRIVATE
- GWRC
- HCC

Aerial Photography : GW Jan. 2013  
 Drawn : P.Cook  
 Date Plotted : 30 Sept 2014

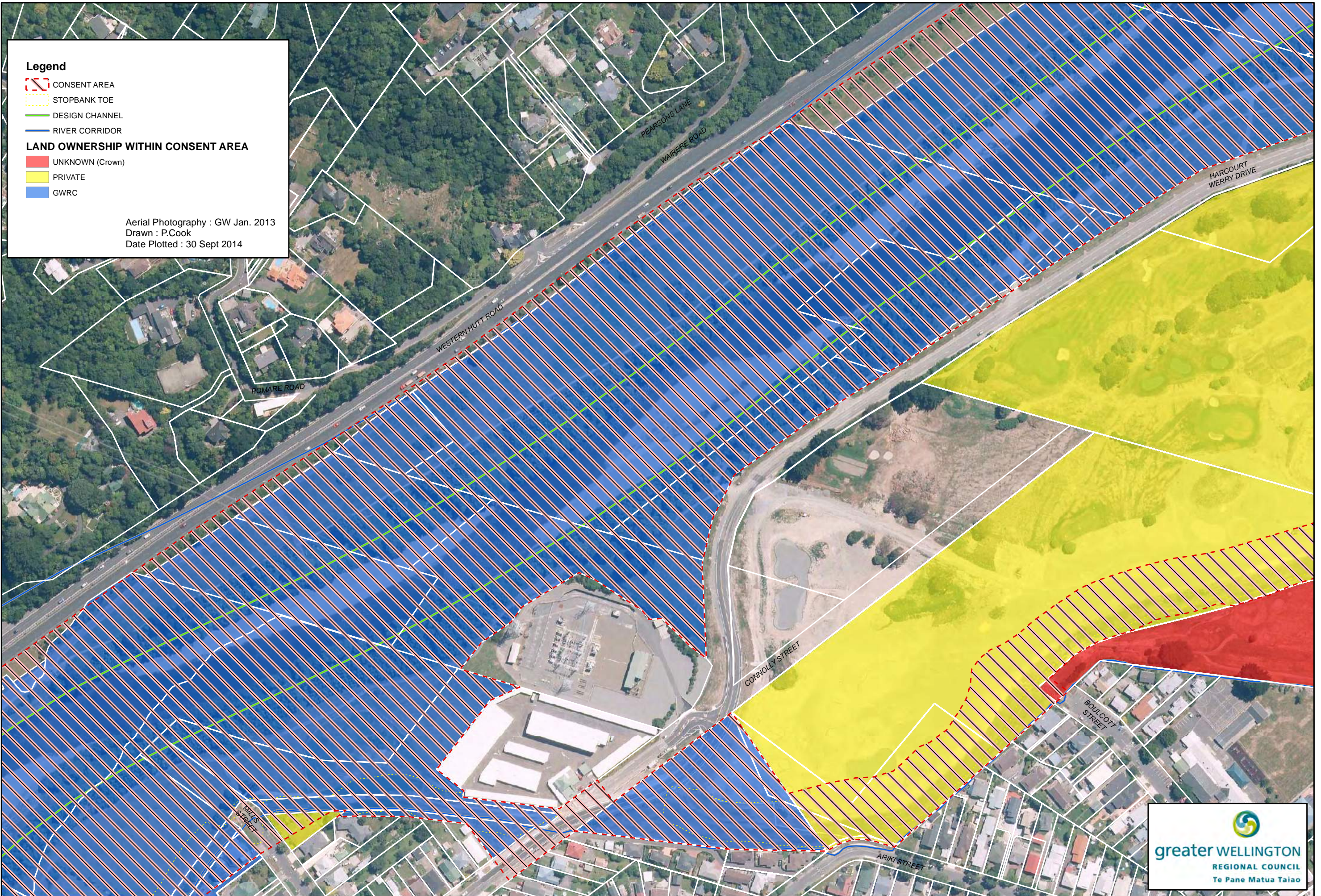


NOTE : THIS DRAWING AND ITS COMMENTS ARE THE PROPERTY OF GREATER WELLINGTON REGIONAL COUNCIL. ANY REPRODUCTION OR USE, IN FULL OR PART, MUST BE AUTHORISED BY THE OWNER

Ownership Information HCC / UHCC Rates Data Sept 2014 DWG No. **HR-5399 / 6**

REGIONAL ORTHOPHOTOGRAPHY COPYRIGHT : GWRC / NZAM 2010  
 TOPOGRAPHIC AND CADASTRAL DATA IS COPYRIGHT LINZ





**Legend**

- CONSENT AREA
- STOPBANK TOE
- DESIGN CHANNEL
- RIVER CORRIDOR

**LAND OWNERSHIP WITHIN CONSENT AREA**

- UNKNOWN (Crown)
- PRIVATE
- GWRC

Aerial Photography : GW Jan. 2013  
 Drawn : P.Cook  
 Date Plotted : 30 Sept 2014

REGIONAL ORTHOPHOTOGRAPHY COPYRIGHT : GWRC / NZAM 2010  
 TOPOGRAPHIC AND CADASTRAL DATA IS COPYRIGHT LINZ

0 25 50 100 Meters  
 A3 Scale :1:2,500

**HUTU RIVER - CONSENT AREA - Map 7**  
 Land Ownership / Administration (River Mouth to Gillespies Road)

© THIS DRAWING AND ITS COMMENTS ARE THE PROPERTY OF GREATER WELLINGTON REGIONAL COUNCIL.  
 ANY REPRODUCTION OR USE, IN FULL OR PART, MUST BE AUTHORISED BY THE OWNER

NOTE :  
 Ownership Information HCC / UHCC Rates Data Sept 2014

DWG No. **HR-5399 / 7**





**Legend**

- CONSENT AREA
- DESIGN CHANNEL
- RIVER CORRIDOR
- STOPBANK TOE

**LAND OWNERSHIP WITHIN CONSENT AREA**

- GOLF CLUB
- GWRC
- GNS

Aerial Photography : GW Jan. 2013  
 Drawn : P.Cook  
 Date Plotted : 30 Sept 2014

0 25 50 100 Meters  
 A3 Scale :1:2,500

**HUTT RIVER - CONSENT AREA - Map 8**  
 Land Ownership / Administration (River Mouth to Gillespies Road)

© THIS DRAWING AND ITS COMMENTS ARE THE PROPERTY OF GREATER WELLINGTON REGIONAL COUNCIL.  
 ANY REPRODUCTION OR USE, IN FULL OR PART, MUST BE AUTHORISED BY THE OWNER

NOTE :  
 Ownership Information HCC / UHCC Rates Data Sept 2014

DWG No. **HR-5399 / 8**

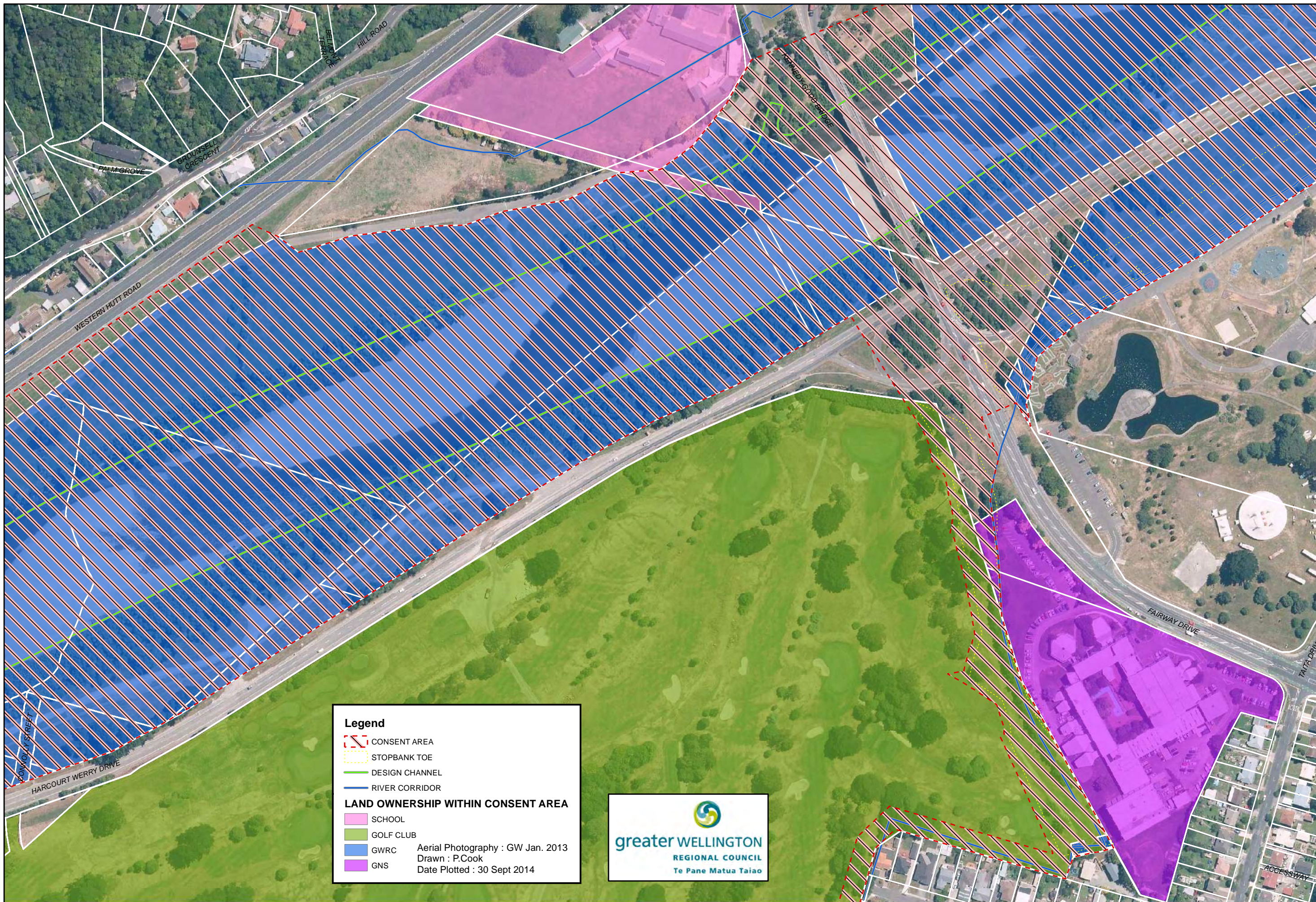


REGIONAL ORTHOPHOGRAPHY COPYRIGHT : GWRC / NZAM 2010  
 TOPOGRAPHIC AND CADASTRAL DATA IS COPYRIGHT LINZ

File ref : Hutt Application Area March 2014 - Sheet 8.mxd







**Legend**

- CONSENT AREA
- STOPBANK TOE
- DESIGN CHANNEL
- RIVER CORRIDOR

**LAND OWNERSHIP WITHIN CONSENT AREA**

- SCHOOL
- GOLF CLUB
- GWRC
- GNS

Aerial Photography : GW Jan. 2013  
 Drawn : P.Cook  
 Date Plotted : 30 Sept 2014



0 25 50 100 Meters  
 A3 Scale :1:2,500

**HUTT RIVER - CONSENT AREA - Map 9**  
 Land Ownership / Administration (River Mouth to Gillespies Road)

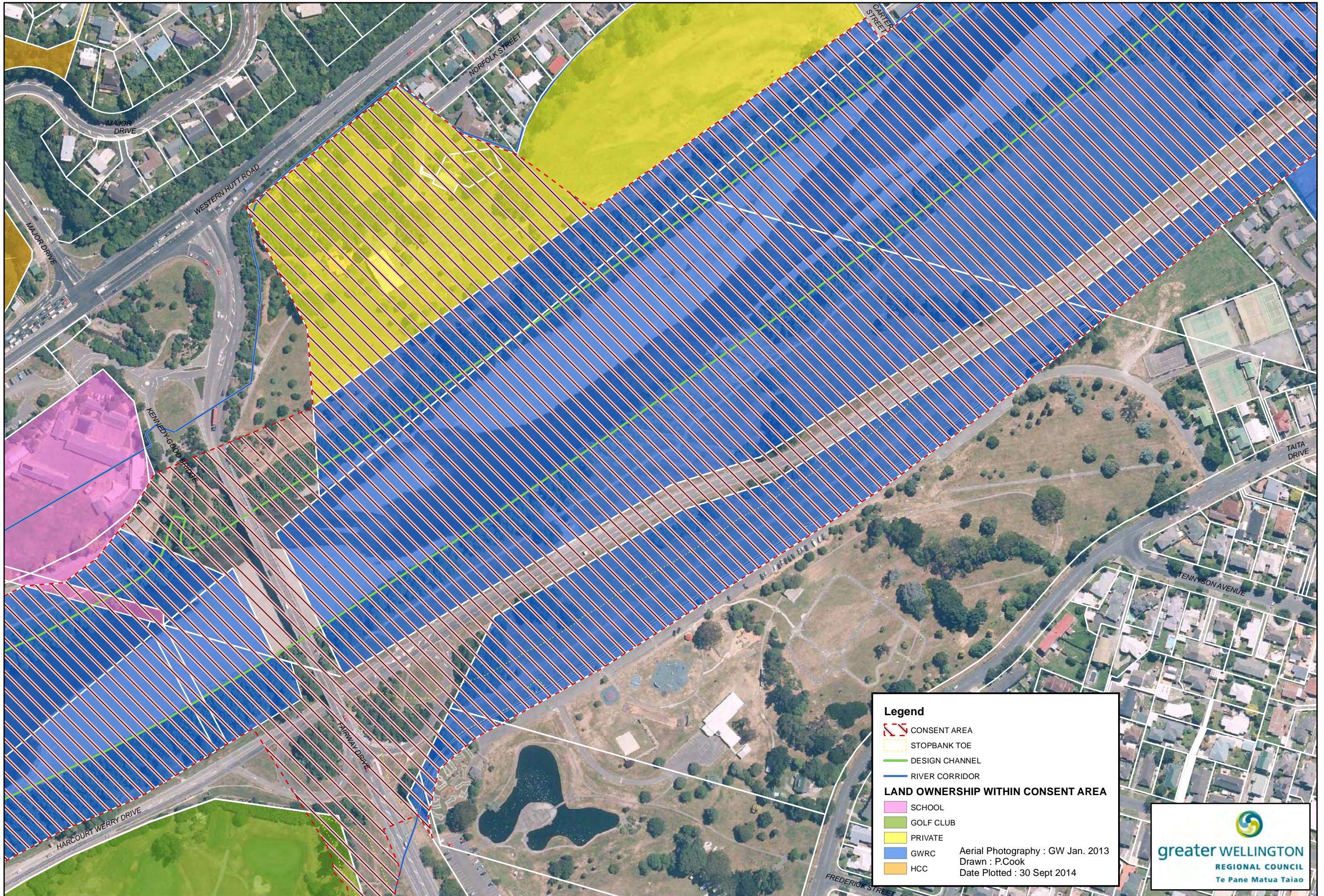
© THIS DRAWING AND ITS COMMENTS ARE THE PROPERTY OF GREATER WELLINGTON REGIONAL COUNCIL. ANY REPRODUCTION OR USE, IN FULL OR PART, MUST BE AUTHORISED BY THE OWNER

NOTE :  
 Ownership Information HCC / UHCC Rates Data Sept 2014

DWG No. **HR-5399 / 9**

REGIONAL ORTHOPHOTOGRAPHY COPYRIGHT : GWRC / NZAM 2010  
 TOPOGRAPHIC AND CADASTRAL DATA IS COPYRIGHT LINZ





**Legend**

- CONSENT AREA
- STOPBANK TOE
- DESIGN CHANNEL
- RIVER CORRIDOR

**LAND OWNERSHIP WITHIN CONSENT AREA**

- SCHOOL
- GOLF CLUB
- PRIVATE
- GWRC
- HCC

Aerial Photography : GW Jan. 2013  
 Drawn : P.Cook  
 Date Plotted : 30 Sept 2014



0 25 50 100 Meters  
 A3 Scale :1:2,500

**HUTT RIVER - CONSENT AREA - Map 10**  
 Land Ownership / Administration (River Mouth to Gillespies Road)

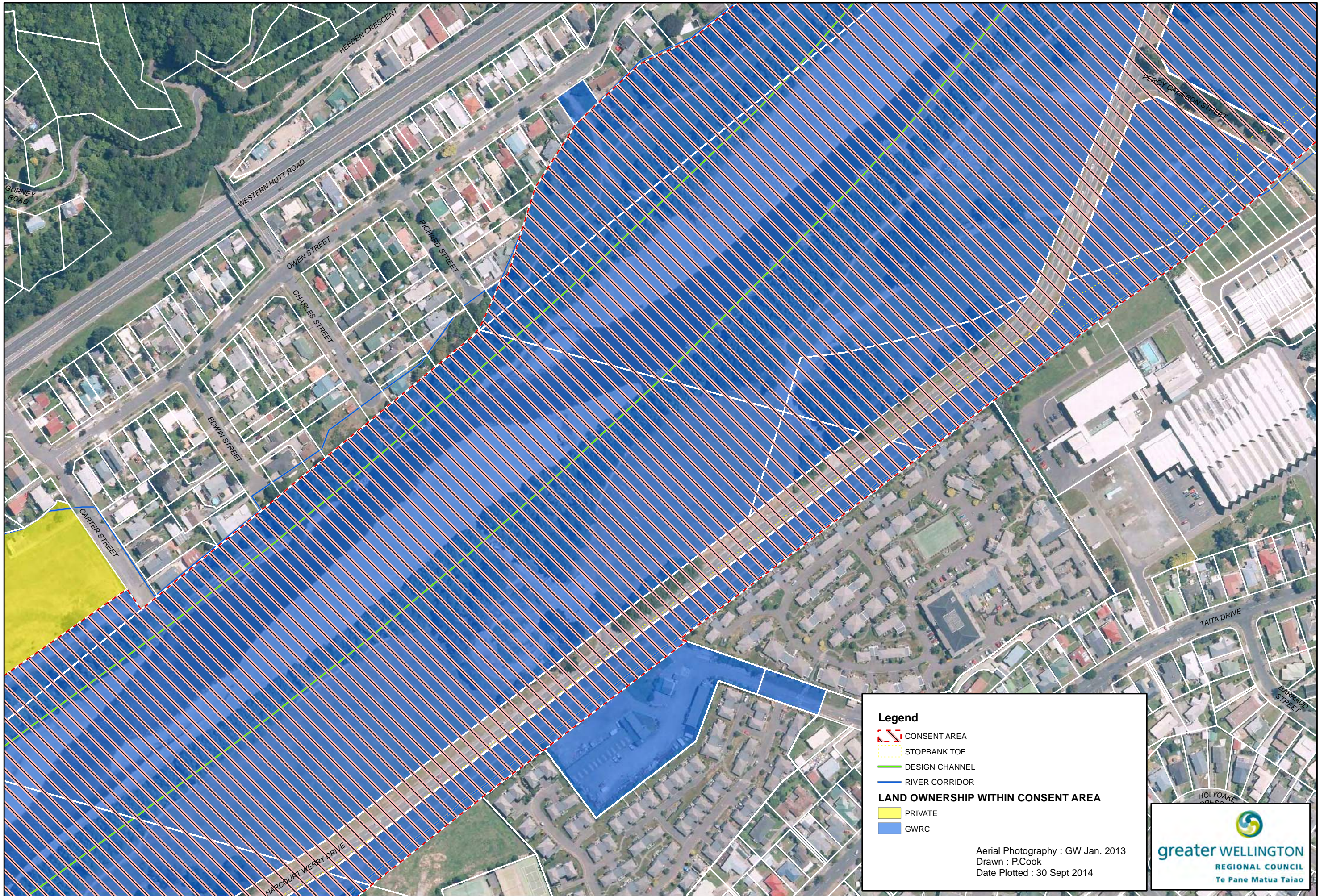
© THIS DRAWING AND ITS COMMENTS ARE THE PROPERTY OF GREATER WELLINGTON REGIONAL COUNCIL. ANY REPRODUCTION OR USE, IN FULL OR PART, MUST BE AUTHORISED BY THE OWNER

NOTE :  
 Ownership Information HCC / UHCC Rates Data Sept 2014

DWG No. **HR-5399 / 10**

REGIONAL ORTHOPHOTOGRAPHY COPYRIGHT : GWRC / NZAM 2010  
 TOPOGRAPHIC AND CADASTRAL DATA IS COPYRIGHT LINZ





0 25 50 100 Meters  
A3 Scale :1:2,500

# HUTT RIVER - CONSENT AREA - Map 11

## Land Ownership / Administration (River Mouth to Gillespies Road)

**Legend**

- CONSENT AREA
- STOPBANK TOE
- DESIGN CHANNEL
- RIVER CORRIDOR

**LAND OWNERSHIP WITHIN CONSENT AREA**

- PRIVATE
- GWRC

Aerial Photography : GW Jan. 2013  
Drawn : P.Cook  
Date Plotted : 30 Sept 2014



© THIS DRAWING AND ITS COMMENTS ARE THE PROPERTY OF GREATER WELLINGTON REGIONAL COUNCIL. ANY REPRODUCTION OR USE, IN FULL OR PART, MUST BE AUTHORISED BY THE OWNER

NOTE :  
Ownership Information HCC / UHCC Rates Data Sept 2014

DWG No. **HR-5399 / 11**

REGIONAL ORTHOPHOTOGRAPHY COPYRIGHT : GWRC / NZAM 2010  
TOPOGRAPHIC AND CADASTRAL DATA IS COPYRIGHT LINZ



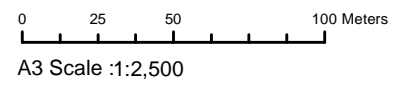
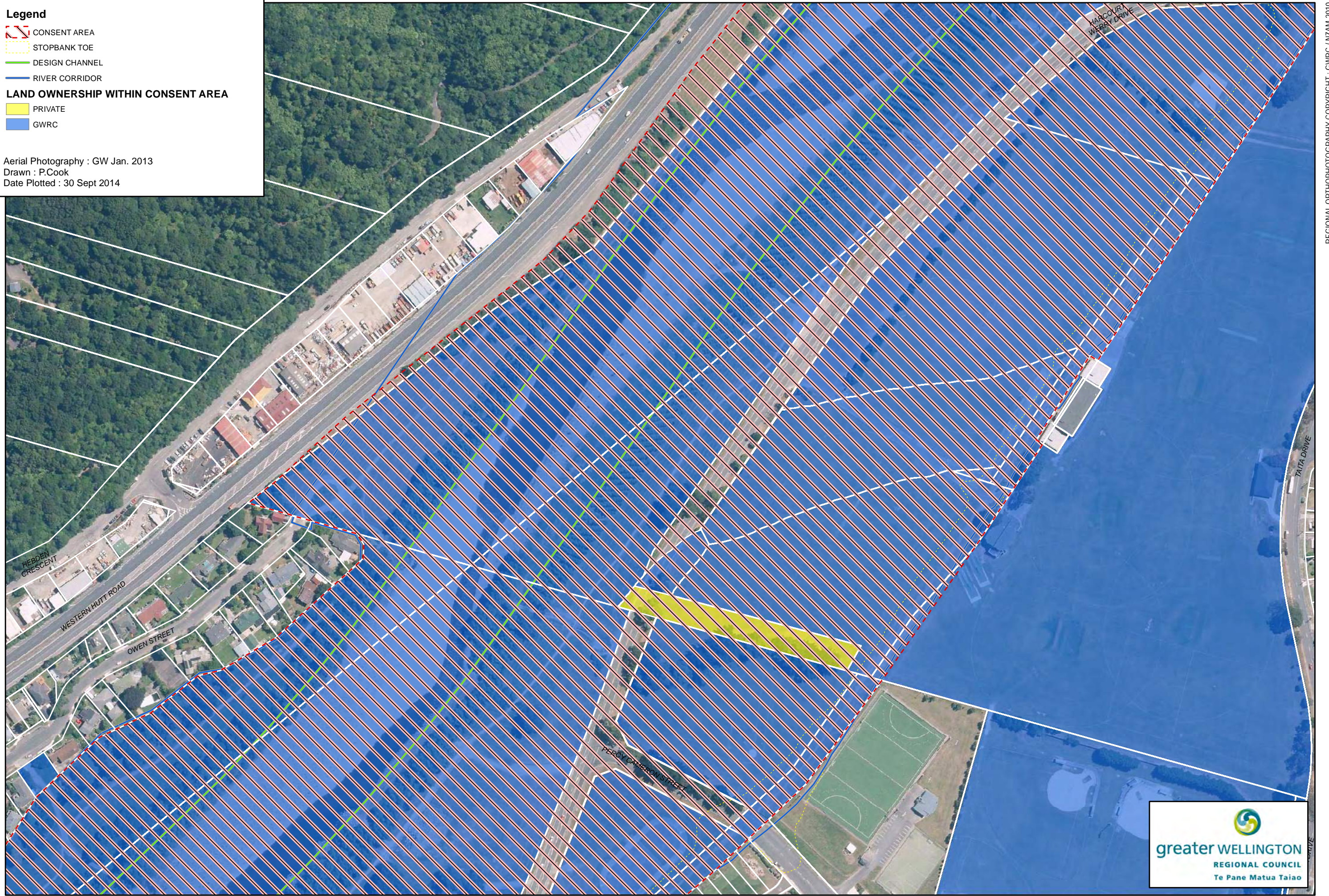
**Legend**

-  CONSENT AREA
-  STOPBANK TOE
-  DESIGN CHANNEL
-  RIVER CORRIDOR

**LAND OWNERSHIP WITHIN CONSENT AREA**

-  PRIVATE
-  GWRC

Aerial Photography : GW Jan. 2013  
 Drawn : P.Cook  
 Date Plotted : 30 Sept 2014



**HUTT RIVER - CONSENT AREA - Map 12**  
 Land Ownership / Administration (River Mouth to Gillespies Road)

© THIS DRAWING AND ITS COMMENTS ARE THE PROPERTY OF GREATER WELLINGTON REGIONAL COUNCIL. ANY REPRODUCTION OR USE, IN FULL OR PART, MUST BE AUTHORISED BY THE OWNER

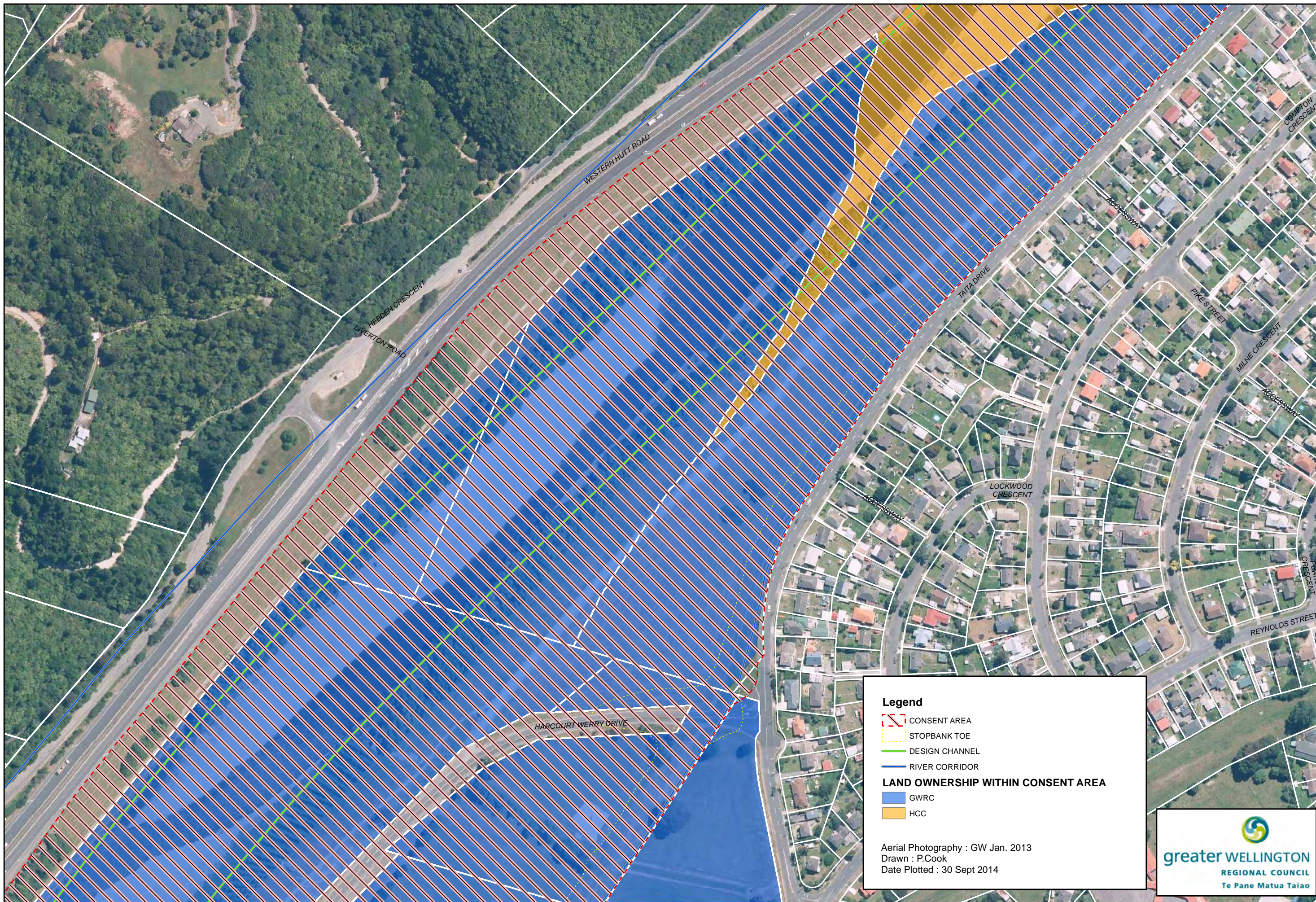
NOTE :  
 Ownership Information HCC / UHCC Rates Data Sept 2014

DWG No. **HR-5399 / 12**



REGIONAL ORTHOPHOTOGRAPHY COPYRIGHT : GWRC / NZAM 2010  
 TOPOGRAPHIC AND CADASTRAL DATA IS COPYRIGHT LINZ





REGIONAL ORTHOPHOTOGRAPHY COPYRIGHT : GWRC / NZAM 2010  
 TOPOGRAPHIC AND CADASTRAL DATA IS COPYRIGHT LINZ

**Legend**

- CONSENT AREA
- STOPBANK TOE
- DESIGN CHANNEL
- RIVER CORRIDOR

**LAND OWNERSHIP WITHIN CONSENT AREA**

- GWRC
- HCC

Aerial Photography : GW Jan. 2013  
 Drawn : P.Cook  
 Date Plotted : 30 Sept 2014



0 25 50 100 Meters  
 A3 Scale :1:2,500

**HUTT RIVER - CONSENT AREA - Map 13**  
 Land Ownership / Administration (River Mouth to Gillespies Road)





© THIS DRAWING AND ITS COMMENTS ARE THE PROPERTY OF GREATER WELLINGTON REGIONAL COUNCIL.  
 ANY REPRODUCTION OR USE, IN FULL OR PART, MUST BE AUTHORISED BY THE OWNER

NOTE :  
 Ownership Information HCC / UHCC Rates Data Sept 2014



DWG No. **HR-5399 / 13**



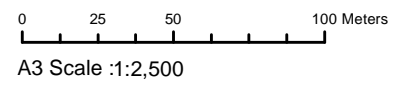
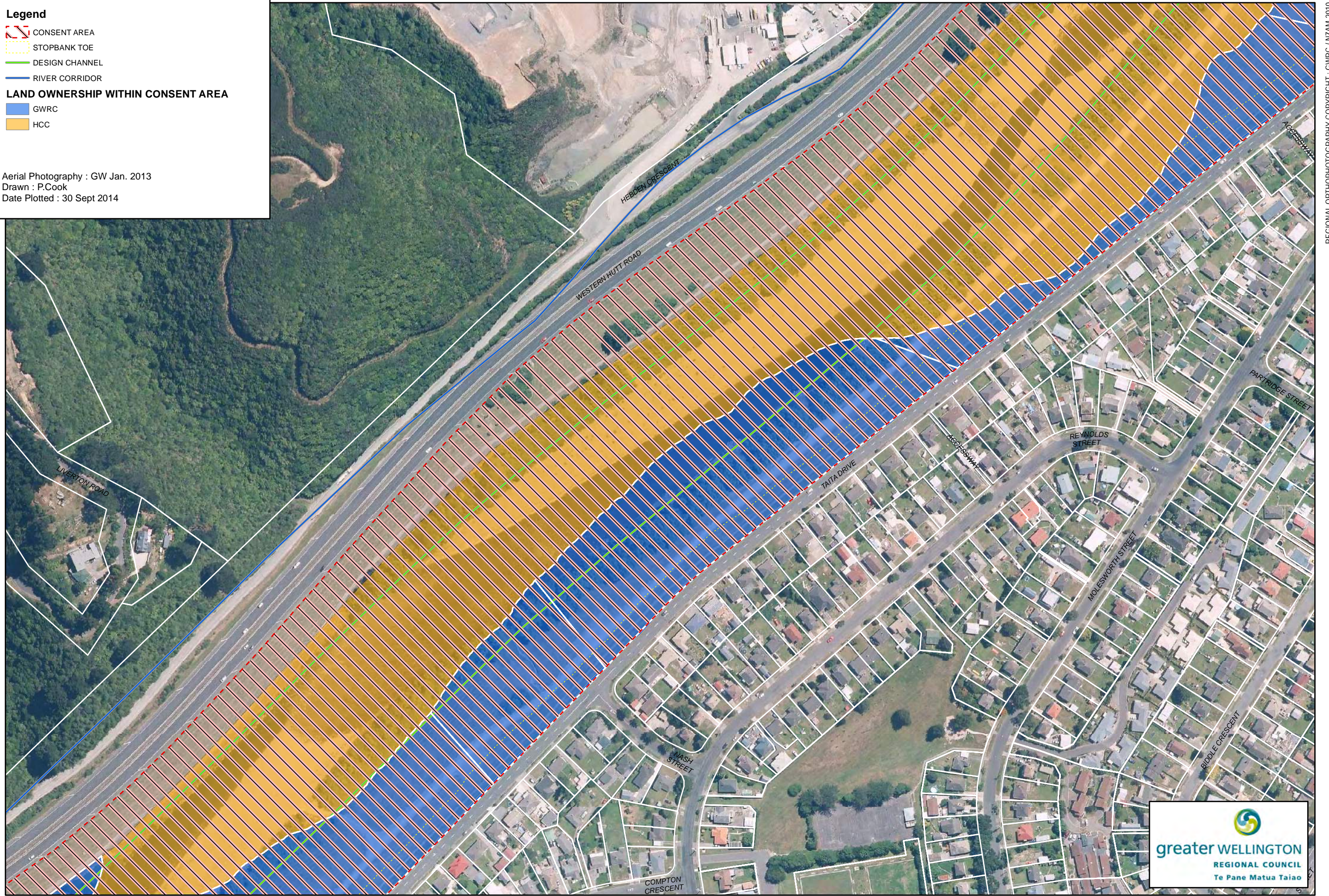
**Legend**

-  CONSENT AREA
-  STOPBANK TOE
-  DESIGN CHANNEL
-  RIVER CORRIDOR

**LAND OWNERSHIP WITHIN CONSENT AREA**

-  GWRC
-  HCC

Aerial Photography : GW Jan. 2013  
 Drawn : P.Cook  
 Date Plotted : 30 Sept 2014



**HUTT RIVER - CONSENT AREA - Map 14**  
 Land Ownership / Administration (River Mouth to Gillespies Road)

© THIS DRAWING AND ITS COMMENTS ARE THE PROPERTY OF GREATER WELLINGTON REGIONAL COUNCIL. ANY REPRODUCTION OR USE, IN FULL OR PART, MUST BE AUTHORISED BY THE OWNER

NOTE :  
 Ownership Information HCC / UHCC Rates Data Sept 2014

DWG No. **HR-5399 / 14**



REGIONAL ORTHOPHOGRAPHY COPYRIGHT : GWRC / NZAM 2010  
 TOPOGRAPHIC AND CADASTRAL DATA IS COPYRIGHT LINZ



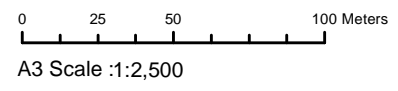
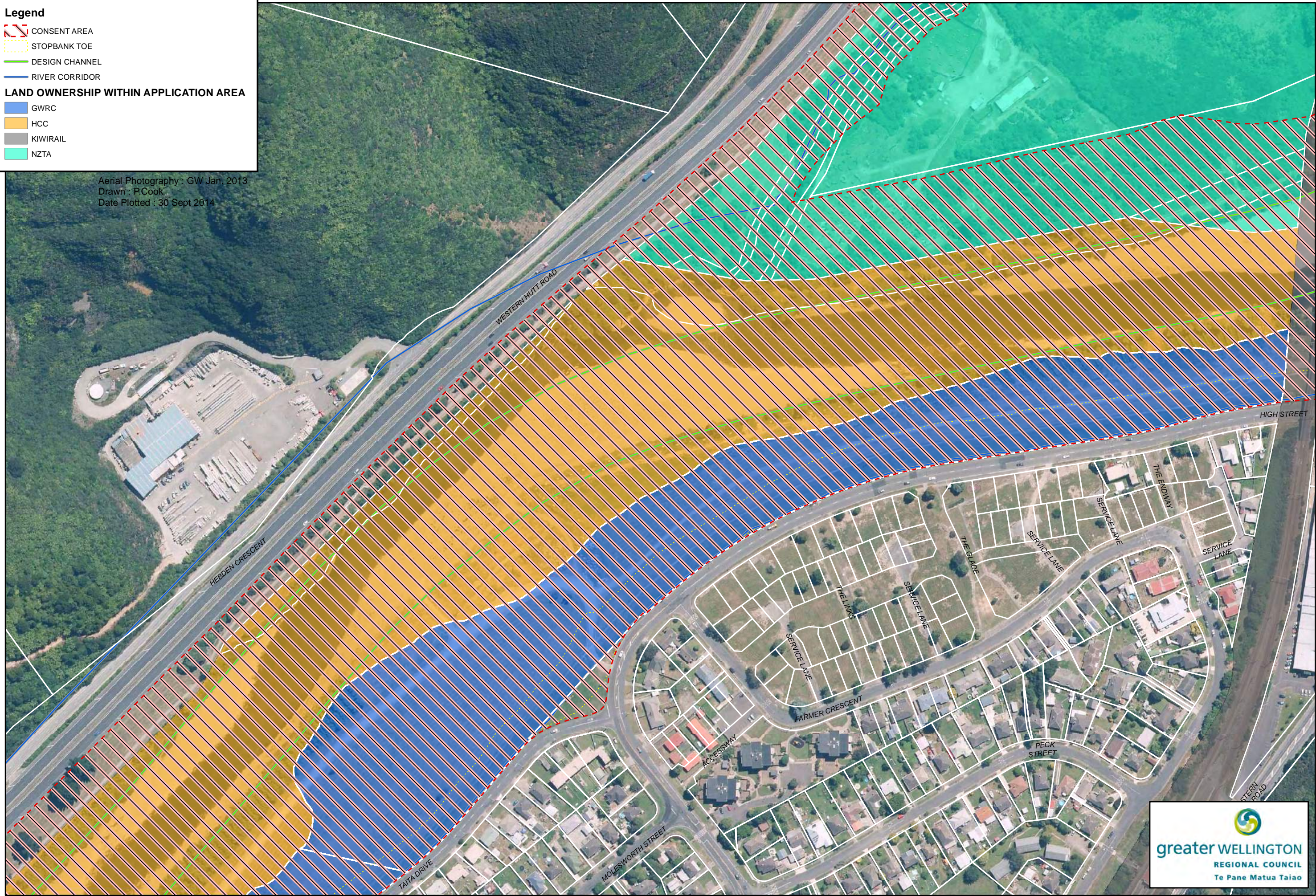
**Legend**

-  CONSENT AREA
-  STOPBANK TOE
-  DESIGN CHANNEL
-  RIVER CORRIDOR

**LAND OWNERSHIP WITHIN APPLICATION AREA**

-  GWRC
-  HCC
-  KIWIRAIL
-  NZTA

Aerial Photography : GW Jan. 2013  
 Drawn : P.Cook  
 Date Plotted : 30 Sept 2014



**HUTT RIVER - CONSENT AREA - Map 15**  
 Land Ownership / Administration (River Mouth to Gillespies Road)

© THIS DRAWING AND ITS COMMENTS ARE THE PROPERTY OF GREATER WELLINGTON REGIONAL COUNCIL.  
 ANY REPRODUCTION OR USE, IN FULL OR PART, MUST BE AUTHORISED BY THE OWNER

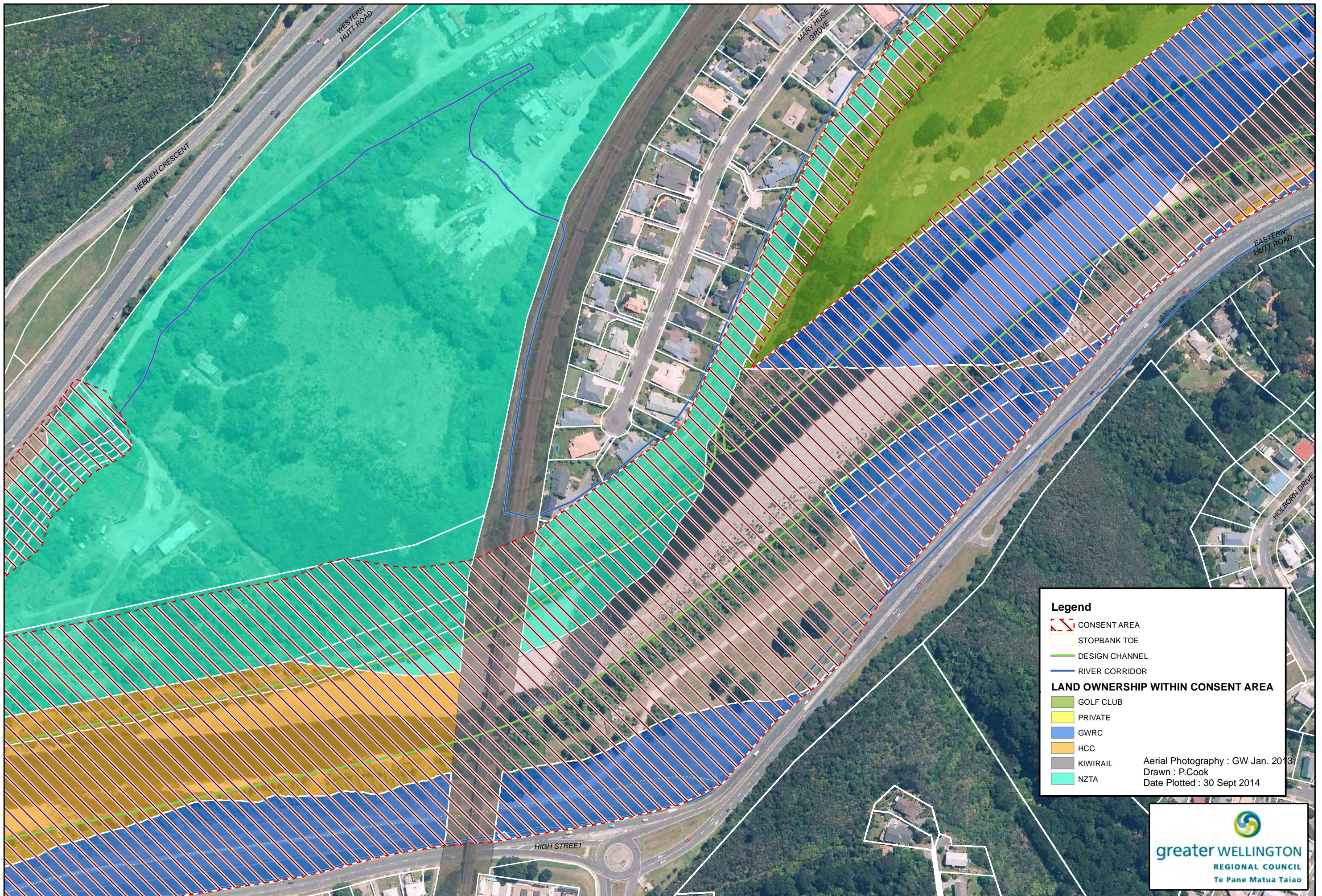
NOTE :  
 Ownership Information HCC / UHCC Rates Data Sept 2014

DWG No. **HR-5399 / 15**



REGIONAL ORTHOPHOTOGRAPHY COPYRIGHT : GWRC / NZAM 2010  
 TOPOGRAPHIC AND CADASTRAL DATA IS COPYRIGHT LINZ  
 File ref : Hutt Application Area March 2014 - Sheet 15.mxd





**Legend**

- CONSENT AREA
- STOPBANK TOE
- DESIGN CHANNEL
- RIVER CORRIDOR

**LAND OWNERSHIP WITHIN CONSENT AREA**

- GOLF CLUB
- PRIVATE
- GWRC
- HCC
- KIWIRAIL
- NZTA

Aerial Photography : GW Jan. 2013  
 Drawn : P.Cook  
 Date Plotted : 30 Sept 2014

0 25 50 100 Meters  
 A3 Scale :1:2,500

**HUTT RIVER - CONSENT AREA - Map 16**  
 Land Ownership / Administration (River Mouth to Gillespies Road)

NOTE :  
 Ownership Information HCC / UHCC Rates Data Sept 2014

© THIS DRAWING AND ITS COMMENTS ARE THE PROPERTY OF GREATER WELLINGTON REGIONAL COUNCIL.  
 ANY REPRODUCTION OR USE, IN FULL OR PART, MUST BE AUTHORISED BY THE OWNER

DWG No. **HR-5399 / 16**

REGIONAL ORTHOPHOTOGRAPHY COPYRIGHT : GWRC / NZAM 2  
 TOPOGRAPHIC AND CADASTRAL DATA IS COPYRIGHT LINZ





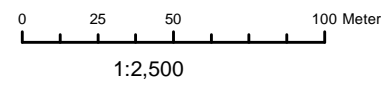
**Legend**

- CONSENT AREA
- STOPBANK TOE
- DESIGN CHANNEL
- RIVER CORRIDOR

**LAND OWNERSHIP WITHIN CONSENT AREA**

- GOLF CLUB
- GWRC
- HCC
- NZTA

Aerial Photography : GW Jan. 2013  
 Drawn : P.Cook  
 Date Plotted : 30 Sept 2014



**HUTU RIVER - CONSENT AREA - Map 17**  
 Land Ownership / Administration (River Mouth to Gillespies Road including Stokes valley Stream)

**Refer  
 HR-5399 / 40**

© THIS DRAWING AND ITS COMMENTS ARE THE PROPERTY OF GREATER WELLINGTON REGIONAL COUNCIL.  
 ANY REPRODUCTION OR USE, IN FULL OR PART, MUST BE AUTHORISED BY THE OWNER  
 NOTE :  
 Ownership Information :  
 HCC / UHCC Rates Data Sept 2014

DWG No. **HR-5399 / 17**

REGIONAL ORTHOPHOTOGRAPHY COPYRIGHT : GWRC / NZAM 2010  
 TOPOGRAPHIC AND CADASTRAL DATA IS COPYRIGHT LINZ  
 File ref : Hutt Application Area March 2014 - Sheet 17.mxd





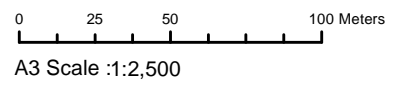
**Legend**

- CONSENT AREA
- STOPBANK TOE
- DESIGN CHANNEL
- RIVER CORRIDOR

**LAND OWNERSHIP WITHIN CONSENT AREA**

- GOLF CLUB
- PRIVATE
- GWRC

Aerial Photography : GW Jan. 2013  
 Drawn : P.Cook  
 Date Plotted : 30 Sept 2014



**HUTT RIVER - CONSENT AREA - Map 18**  
 Land Ownership / Administration (River Mouth to Gillespies Road)

© THIS DRAWING AND ITS COMMENTS ARE THE PROPERTY OF GREATER WELLINGTON REGIONAL COUNCIL.  
 ANY REPRODUCTION OR USE, IN FULL OR PART, MUST BE AUTHORISED BY THE OWNER

NOTE :  
 Ownership Information HCC / UHCC Rates Data Sept 2014

DWG No. **HR-5399 / 18**



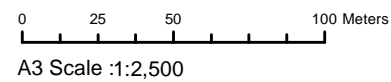
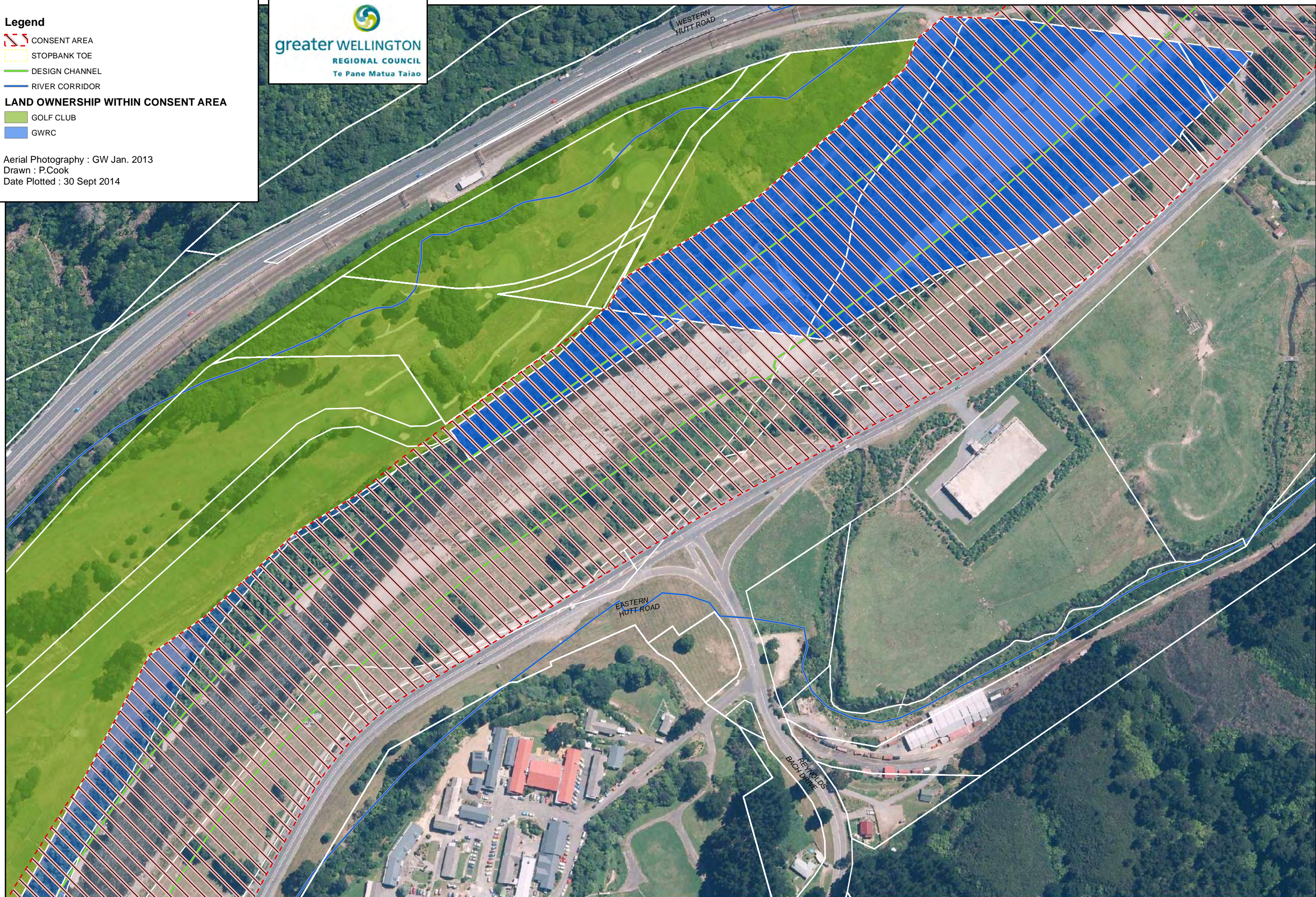
**Legend**

-  CONSENT AREA
-  STOPBANK TOE
-  DESIGN CHANNEL
-  RIVER CORRIDOR

**LAND OWNERSHIP WITHIN CONSENT AREA**

-  GOLF CLUB
-  GWRC

Aerial Photography : GW Jan. 2013  
 Drawn : P.Cook  
 Date Plotted : 30 Sept 2014



**HUTU RIVER - CONSENT AREA - Map 19**  
**Land Ownership / Administration (River Mouth to Gillespies Road)**

© THIS DRAWING AND ITS COMMENTS ARE THE PROPERTY OF GREATER WELLINGTON REGIONAL COUNCIL.  
 ANY REPRODUCTION OR USE, IN FULL OR PART, MUST BE AUTHORISED BY THE OWNER




NOTE :  
 Ownership Information HCC / UHCC Rates Data Sept 2014

DWG No. **HR-5399 / 19**




REGIONAL ORTHOPHOTOGRAPHY COPYRIGHT : GWRC / NZAM 2010  
 TOPOGRAPHIC AND CADASTRAL DATA IS COPYRIGHT LINZ



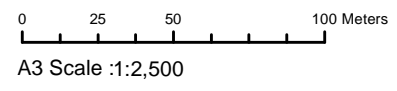
**Legend**

-  CONSENT AREA
-  DESIGN CHANNEL
-  RIVER CORRIDOR

**LAND OWNERSHIP WITHIN CONSENT AREA**

-  PRIVATE
-  GWRC
-  NZTA

Aerial Photography : GW Jan. 2013  
 Drawn : P.Cook  
 Date Plotted : 30 Sept 2014



**HUTT RIVER - CONSENT AREA - Map 20**  
 Land Ownership / Administration (River Mouth to Gillespies Road)

© THIS DRAWING AND ITS COMMENTS ARE THE PROPERTY OF GREATER WELLINGTON REGIONAL COUNCIL. ANY REPRODUCTION OR USE, IN FULL OR PART, MUST BE AUTHORISED BY THE OWNER





NOTE :  
 Ownership Information HCC / UHCC Rates Data Sept 2014

DWG No. **HR-5399 / 20**







REGIONAL ORTHOPHOTOGRAPHY COPYRIGHT : GWRC / NZAM 2010  
 TOPOGRAPHIC AND CADASTRAL DATA IS COPYRIGHT LINZ



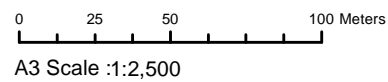
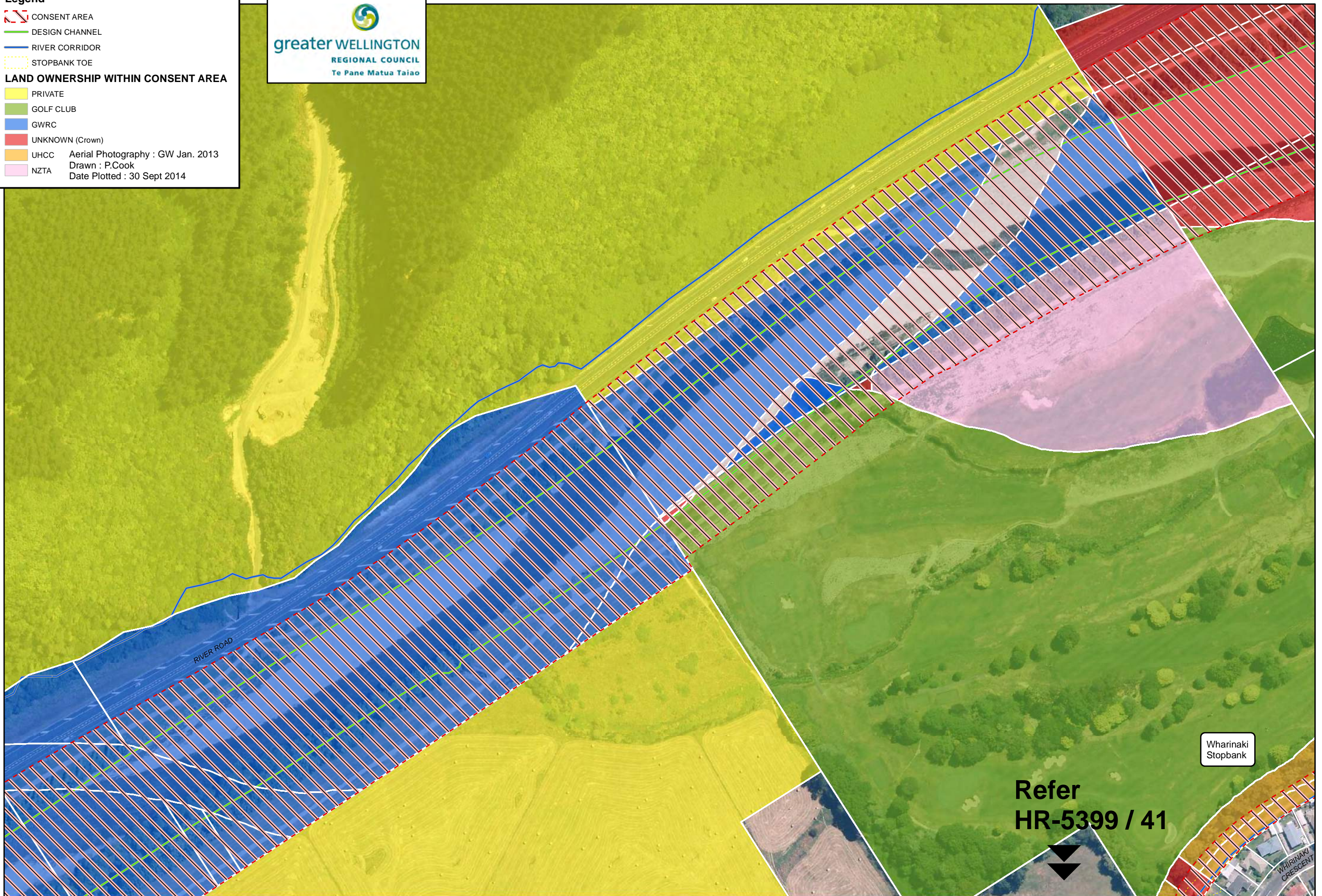
**Legend**

-  CONSENT AREA
-  DESIGN CHANNEL
-  RIVER CORRIDOR
-  STOPBANK TOE

**LAND OWNERSHIP WITHIN CONSENT AREA**

-  PRIVATE
-  GOLF CLUB
-  GWRC
-  UNKNOWN (Crown)
-  UHCC
-  NZTA

Aerial Photography : GW Jan. 2013  
 Drawn : P.Cook  
 Date Plotted : 30 Sept 2014



**HUTT RIVER - CONSENT AREA - Map 21**  
 Land Ownership / Administration (River Mouth to Gillespies Road)

**Refer  
 HR-5399 / 41**



© THIS DRAWING AND ITS COMMENTS ARE THE PROPERTY OF GREATER WELLINGTON REGIONAL COUNCIL. ANY REPRODUCTION OR USE, IN FULL OR PART, MUST BE AUTHORISED BY THE OWNER

NOTE :  
 Ownership Information HCC / UHCC Rates Data Sept 2014

DWG No. **HR-5399 / 21**

REGIONAL ORTHOPHOTOGRAPHY COPYRIGHT : GWRC / NZAM 2010  
 TOPOGRAPHIC AND CADASTRAL DATA IS COPYRIGHT LINZ



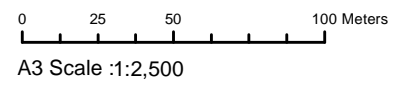



- Legend**
- CONSENT AREA
  - STOPBANK TOE
  - DESIGN CHANNEL
  - RIVER CORRIDOR

**LAND OWNERSHIP WITHIN CONSENT AREA**

- PRIVATE
- GOLF CLUB
- GWRC
- UNKNOWN (Crown)
- NZTA

Aerial Photography : GW Jan. 2013  
 Drawn : P.Cook  
 Date Plotted : 30 Sept 2014



**HUTT RIVER - CONSENT AREA - Map 22**  
 Land Ownership / Administration (River Mouth to Gillespies Road)

© THIS DRAWING AND ITS COMMENTS ARE THE PROPERTY OF GREATER WELLINGTON REGIONAL COUNCIL. ANY REPRODUCTION OR USE, IN FULL OR PART, MUST BE AUTHORISED BY THE OWNER





NOTE :  
 Ownership Information HCC / UHCC Rates Data Sept 2014

DWG No. **HR-5399 / 22**








REGIONAL ORTHOPHOTOGRAPHY COPYRIGHT : GWRC / NZAM 2010  
 TOPOGRAPHIC AND CADASTRAL DATA IS COPYRIGHT LINZ



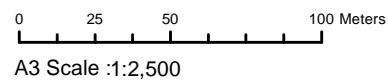
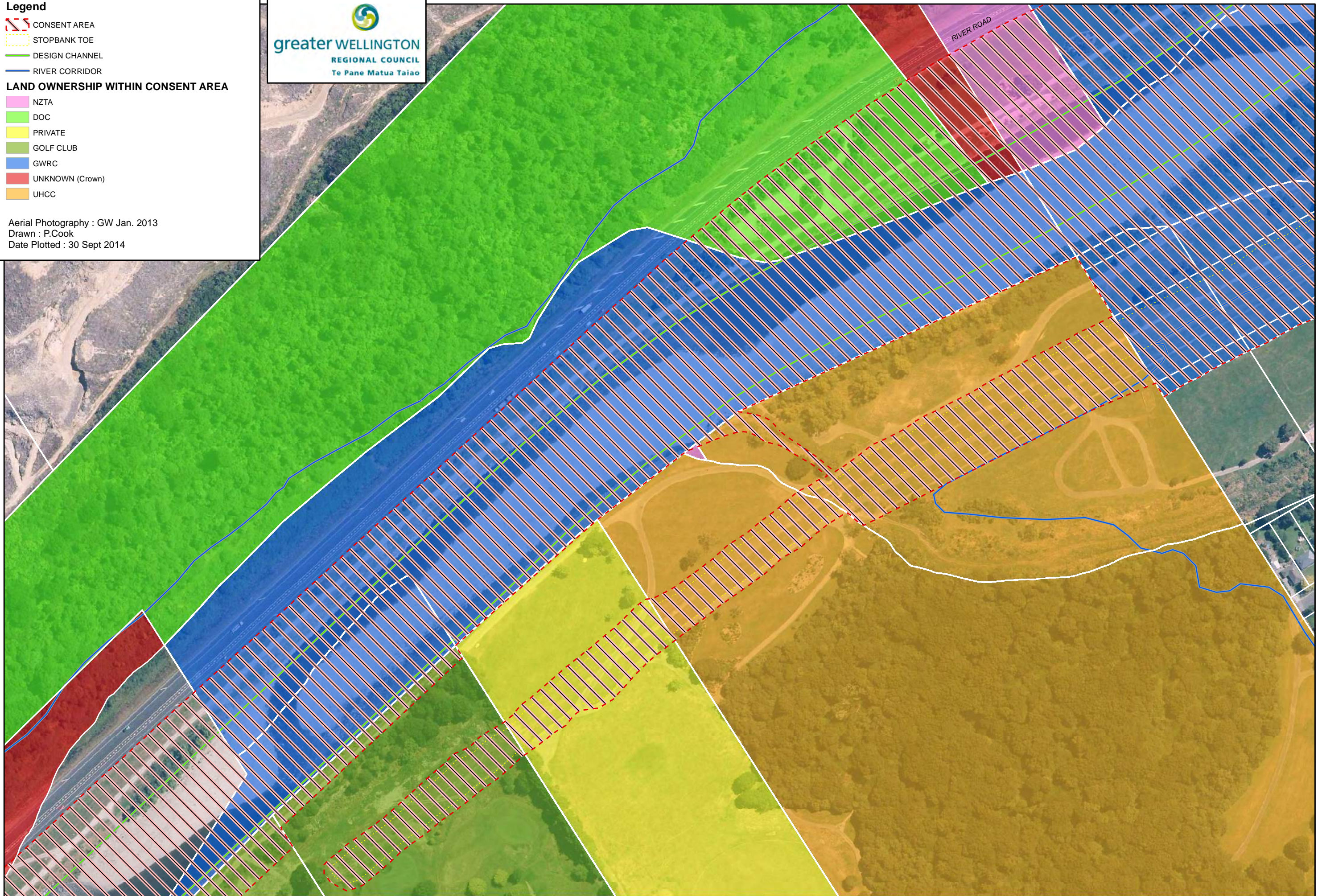
**Legend**

-  CONSENT AREA
-  STOPBANK TOE
-  DESIGN CHANNEL
-  RIVER CORRIDOR

**LAND OWNERSHIP WITHIN CONSENT AREA**

-  NZTA
-  DOC
-  PRIVATE
-  GOLF CLUB
-  GWRC
-  UNKNOWN (Crown)
-  UHCC

Aerial Photography : GW Jan. 2013  
 Drawn : P.Cook  
 Date Plotted : 30 Sept 2014



**HUTT RIVER - CONSENT AREA - Map 23**  
 Land Ownership / Administration (River Mouth to Gillespies Road)

NOTE :  
 Ownership Information HCC / UHCC Rates Data Sept 2014





© THIS DRAWING AND ITS COMMENTS ARE THE PROPERTY OF GREATER WELLINGTON REGIONAL COUNCIL.  
 ANY REPRODUCTION OR USE, IN FULL OR PART, MUST BE AUTHORISED BY THE OWNER

DWG No. **HR-5399 / 23**







REGIONAL ORTHOPHOTOGRAPHY COPYRIGHT : GWRC / NZAM 2010  
 TOPOGRAPHIC AND CADASTRAL DATA IS COPYRIGHT LINZ



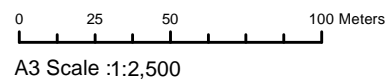
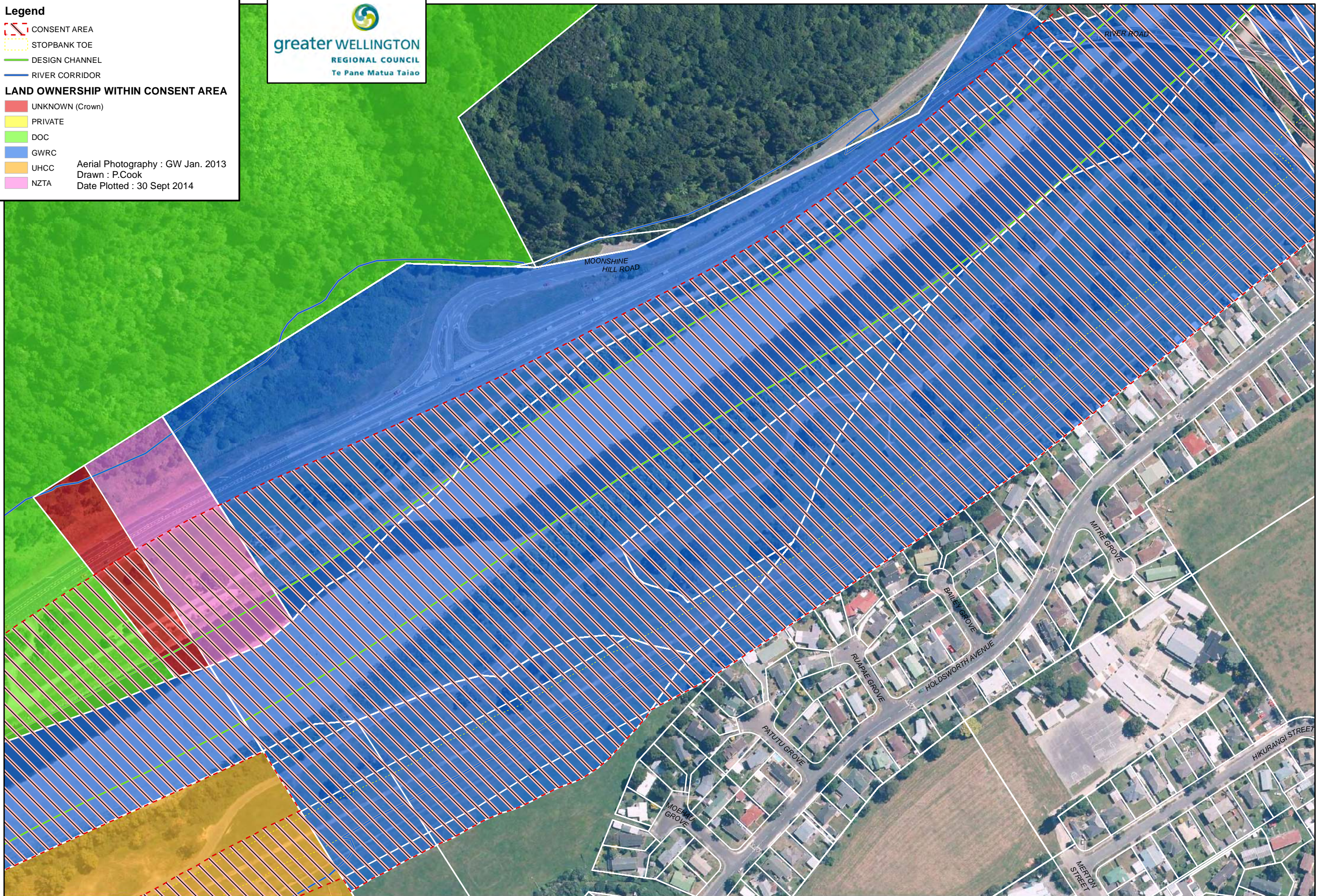
**Legend**

-  CONSENT AREA
-  STOPBANK TOE
-  DESIGN CHANNEL
-  RIVER CORRIDOR

**LAND OWNERSHIP WITHIN CONSENT AREA**

-  UNKNOWN (Crown)
-  PRIVATE
-  DOC
-  GWRC
-  UHCC
-  NZTA

Aerial Photography : GW Jan. 2013  
 Drawn : P.Cook  
 Date Plotted : 30 Sept 2014



**HUTT RIVER - CONSENT AREA - Map 24**  
 Land Ownership / Administration (River Mouth to Gillespies Road)

© THIS DRAWING AND ITS COMMENTS ARE THE PROPERTY OF GREATER WELLINGTON REGIONAL COUNCIL. ANY REPRODUCTION OR USE, IN FULL OR PART, MUST BE AUTHORISED BY THE OWNER







NOTE :  
 Ownership Information HCC / UHCC Rates Data Sept 2014

DWG No. **HR-5399 / 24**

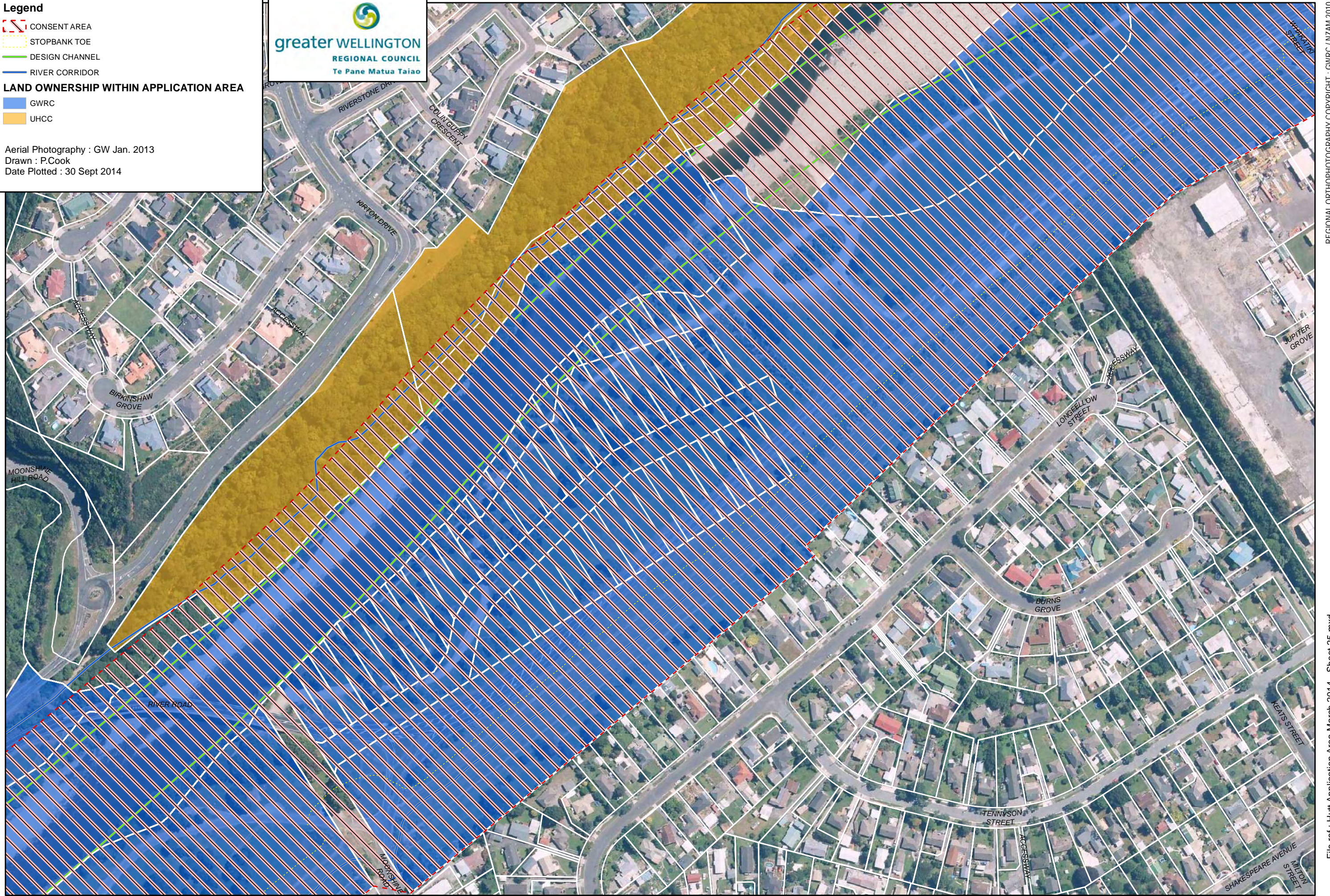
REGIONAL ORTHOPHOTOGRAPHY COPYRIGHT : GWRC / NZAM 2010  
 TOPOGRAPHIC AND CADASTRAL DATA'S COPYRIGHT LINZ





- Legend**
-  CONSENT AREA
  -  STOPBANK TOE
  -  DESIGN CHANNEL
  -  RIVER CORRIDOR
- LAND OWNERSHIP WITHIN APPLICATION AREA**
-  GWRC
  -  UHCC

Aerial Photography : GW Jan. 2013  
 Drawn : P.Cook  
 Date Plotted : 30 Sept 2014



0 25 50 100 Meters  
 A3 Scale :1:2,500

**HUTT RIVER - CONSENT AREA - Map 25**  
 Land Ownership / Administration (River Mouth to Gillespies Road)

© THIS DRAWING AND ITS COMMENTS ARE THE PROPERTY OF GREATER WELLINGTON REGIONAL COUNCIL.  
 ANY REPRODUCTION OR USE, IN FULL OR PART, MUST BE AUTHORISED BY THE OWNER

NOTE :  
 Ownership Information HCC / UHCC Rates Data Sept 2014

DWG No. **HR-5399 / 25**

REGIONAL ORTHOPHOTOGRAPHY COPYRIGHT : GWRC / NZAM 2010  
 TOPOGRAPHIC AND CADASTRAL DATA IS COPYRIGHT LINZ  
 File ref : Hutt Application Area March 2014 - Sheet 25.mxd



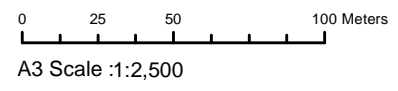
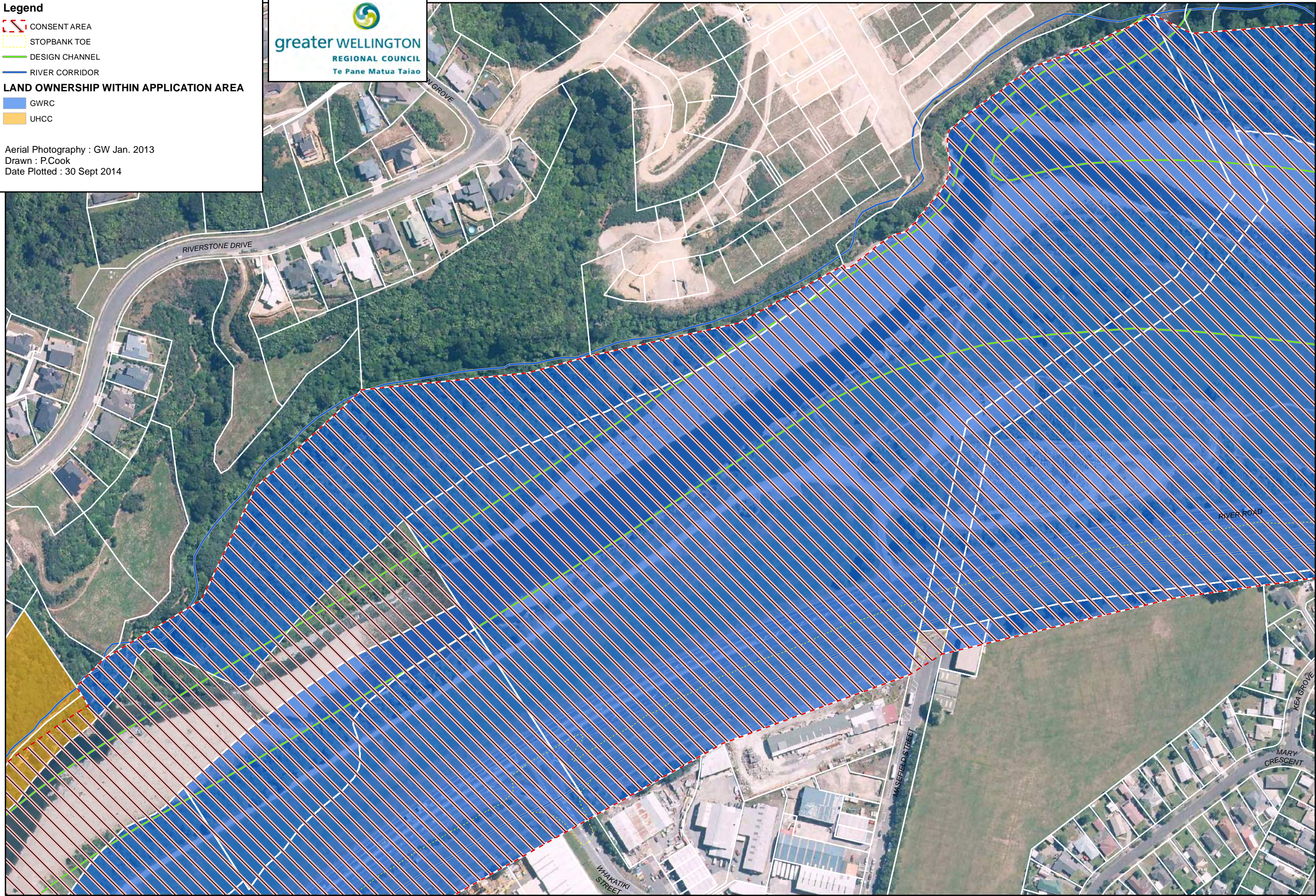
**Legend**

-  CONSENT AREA
-  STOPBANK TOE
-  DESIGN CHANNEL
-  RIVER CORRIDOR

**LAND OWNERSHIP WITHIN APPLICATION AREA**

-  GWRC
-  UHCC

Aerial Photography : GW Jan. 2013  
 Drawn : P.Cook  
 Date Plotted : 30 Sept 2014



**HUTT RIVER - CONSENT AREA - Map 26**  
 Land Ownership / Administration (River Mouth to Gillespies Road)

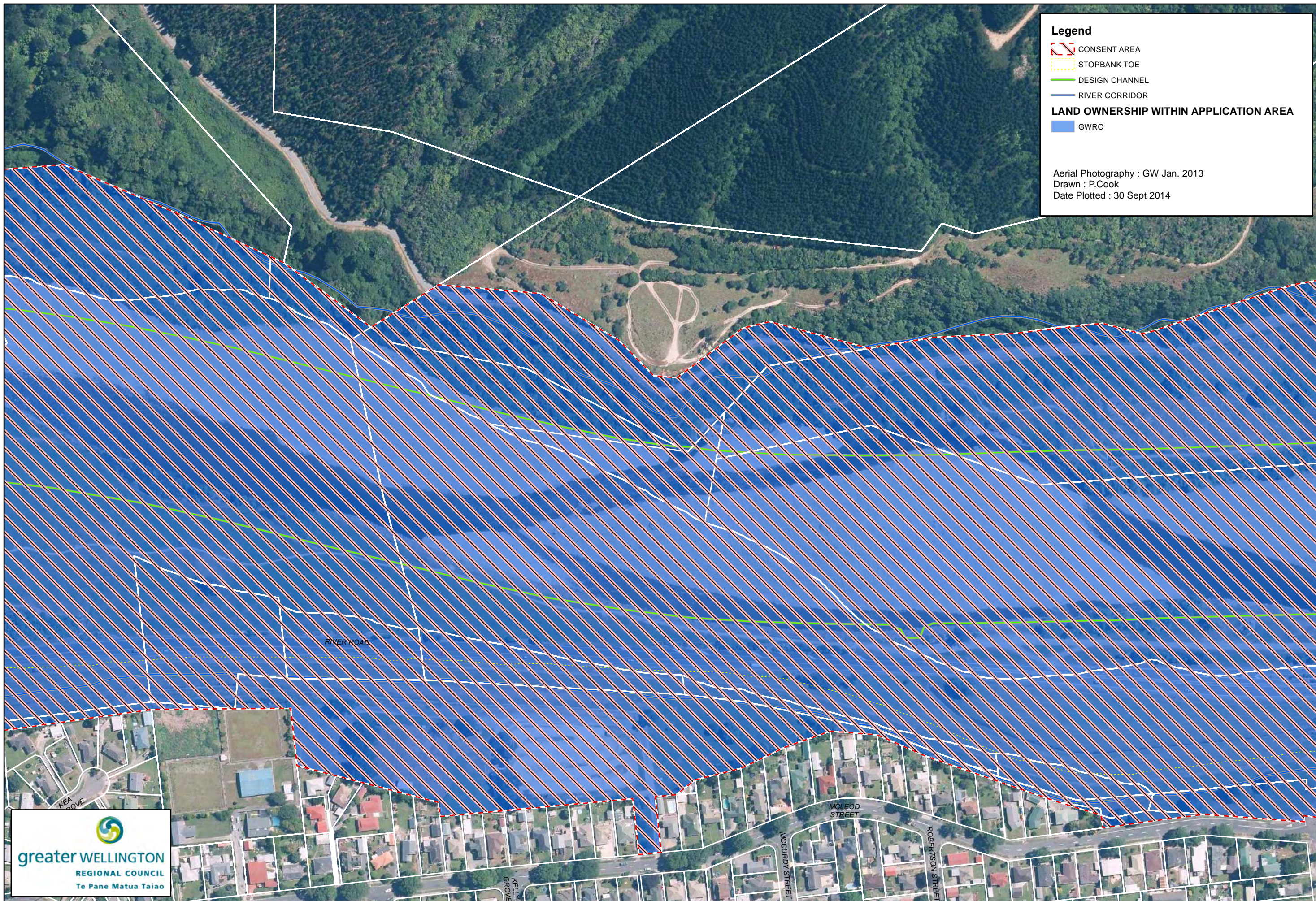
© THIS DRAWING AND ITS COMMENTS ARE THE PROPERTY OF GREATER WELLINGTON REGIONAL COUNCIL. ANY REPRODUCTION OR USE, IN FULL OR PART, MUST BE AUTHORISED BY THE OWNER

NOTE :  
 Ownership Information HCC / UHCC Rates Data Sept 2014

DWG No. **HR-5399 / 26**

REGIONAL ORTHOPHOTOGRAPHY COPYRIGHT : GWRC / NZAM 2010  
 TOPOGRAPHIC AND CADASTRAL DATA IS COPYRIGHT LINZ  
 File ref : Hutt Application Area March 2014 - Sheet 26.mxd





**Legend**

- CONSENT AREA
- STOPBANK TOE
- DESIGN CHANNEL
- RIVER CORRIDOR

**LAND OWNERSHIP WITHIN APPLICATION AREA**

- GWRC

Aerial Photography : GW Jan. 2013  
 Drawn : P.Cook  
 Date Plotted : 30 Sept 2014



0 25 50 100 Meters  
 A3 Scale :1:2,500

**HUTT RIVER - CONSENT AREA - Map 27**  
 Land Ownership / Administration (River Mouth to Gillespies Road)

© THIS DRAWING AND ITS COMMENTS ARE THE PROPERTY OF GREATER WELLINGTON REGIONAL COUNCIL. ANY REPRODUCTION OR USE, IN FULL OR PART, MUST BE AUTHORISED BY THE OWNER

NOTE :  
 Ownership Information HCC / UHCC Rates Data Sept 2014

DWG No. **HR-5399 / 27**

REGIONAL ORTHOPHOTOGRAPHY COPYRIGHT : GWRC / NZAM 2010  
 TOPOGRAPHIC AND CADASTRAL DATA IS COPYRIGHT LINZ

File ref : Hutt Application Area March 2014 - Sheet 27.mxd



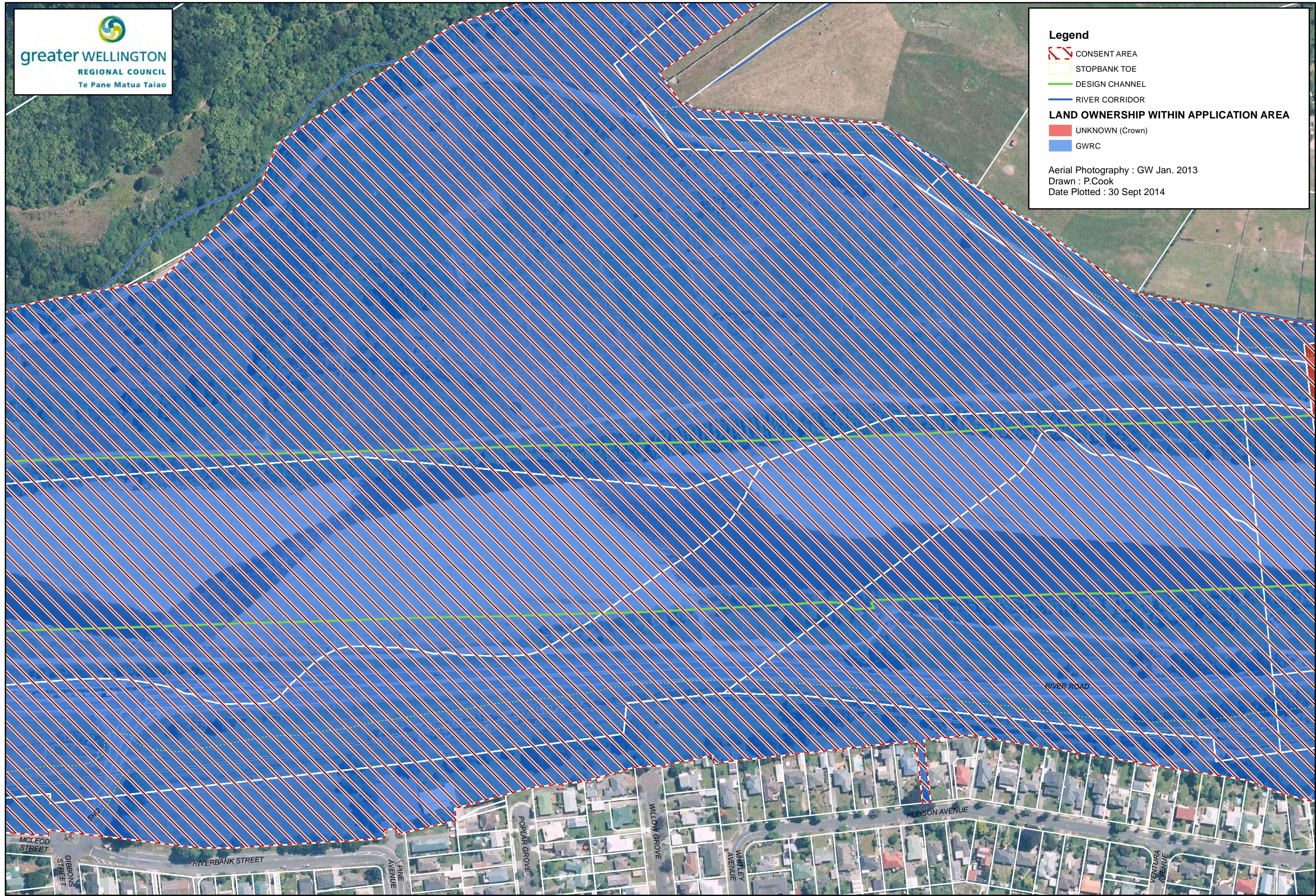
**Legend**

- CONSENT AREA
- STOPBANK TOE
- DESIGN CHANNEL
- RIVER CORRIDOR

**LAND OWNERSHIP WITHIN APPLICATION AREA**

- UNKNOWN (Crown)
- GWRC

Aerial Photography : GW Jan. 2013  
 Drawn : P.Cook  
 Date Plotted : 30 Sept 2014



0 25 50 100 Meters  
 A3 Scale :1:2,500

**HUTT RIVER - CONSENT AREA - Map 28**  
 Land Ownership / Administration (River Mouth to Gillespies Road)

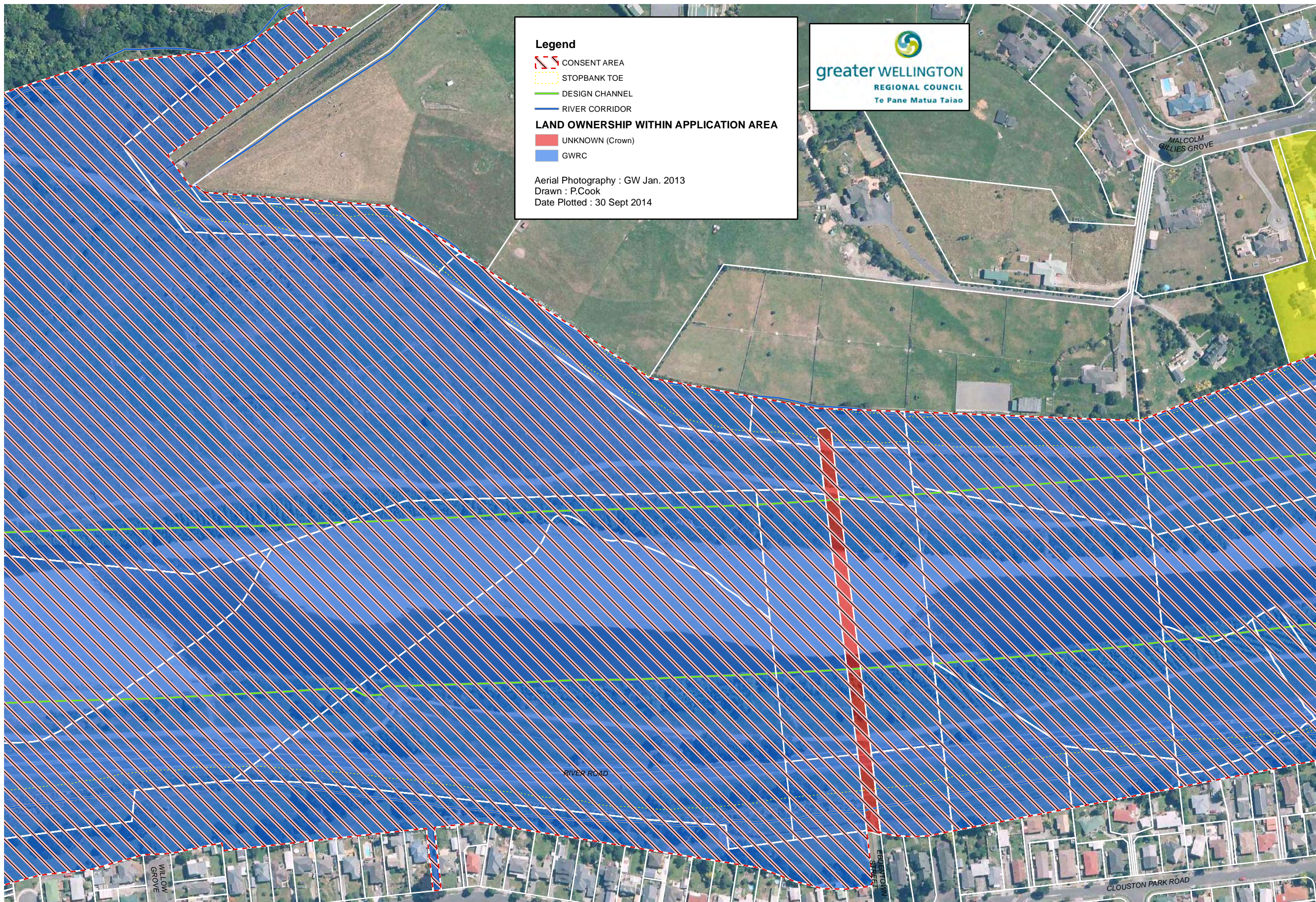
© THIS DRAWING AND ITS COMMENTS ARE THE PROPERTY OF GREATER WELLINGTON REGIONAL COUNCIL.  
 ANY REPRODUCTION OR USE, IN FULL OR PART, MUST BE AUTHORISED BY THE OWNER

NOTE :  
 Ownership Information HCC / UHCC Rates Data Sept 2014

DWG No. **HR-5399 / 28**

REGIONAL ORTHOPHOTOGRAPHY COPYRIGHT : GWRC / NZAM 2010  
 TOPOGRAPHIC AND CADASTRAL DATA IS COPYRIGHT LINZ  
 File ref : Hutt Application Area March 2014 - Sheet 28.mxd





**Legend**

- CONSENT AREA
- STOPBANK TOE
- DESIGN CHANNEL
- RIVER CORRIDOR

**LAND OWNERSHIP WITHIN APPLICATION AREA**

- UNKNOWN (Crown)
- GWRC

Aerial Photography : GW Jan. 2013  
 Drawn : P.Cook  
 Date Plotted : 30 Sept 2014



0 25 50 100 Meters  
 A3 Scale :1:2,500

**HUTT RIVER - CONSENT AREA - Map 29**  
 Land Ownership / Administration (River Mouth to Gillespies Road)

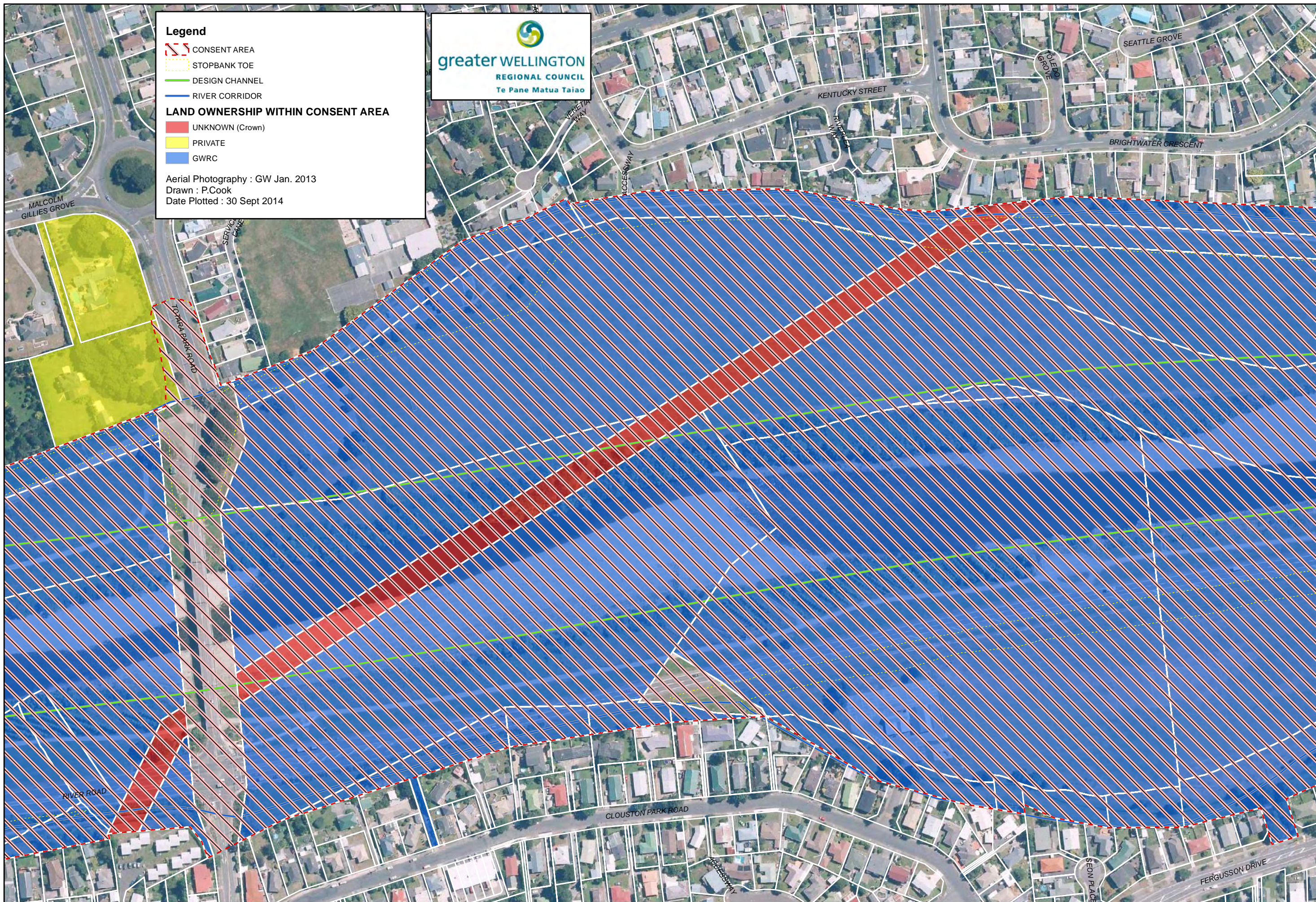
© THIS DRAWING AND ITS COMMENTS ARE THE PROPERTY OF GREATER WELLINGTON REGIONAL COUNCIL. ANY REPRODUCTION OR USE, IN FULL OR PART, MUST BE AUTHORISED BY THE OWNER

NOTE :  
 Ownership Information HCC / UHCC Rates Data Sept 2014

DWG No. **HR-5399 / 29**

REGIONAL ORTHOPHOTOGRAPHY COPYRIGHT : GWRC / NZAM 2010  
 TOPOGRAPHIC AND CADASTRAL DATA IS COPYRIGHT LINZ

File ref : Hutt Application Area March 2014 - Sheet 29.mxd



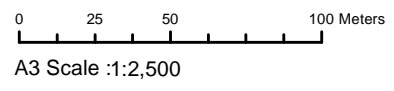
**Legend**

- CONSENT AREA
- STOPBANK TOE
- DESIGN CHANNEL
- RIVER CORRIDOR

**LAND OWNERSHIP WITHIN CONSENT AREA**

- UNKNOWN (Crown)
- PRIVATE
- GWRC

Aerial Photography : GW Jan. 2013  
 Drawn : P.Cook  
 Date Plotted : 30 Sept 2014



**HUTT RIVER - CONSENT AREA - Map 30**  
 Land Ownership / Administration (River Mouth to Gillespies Road)

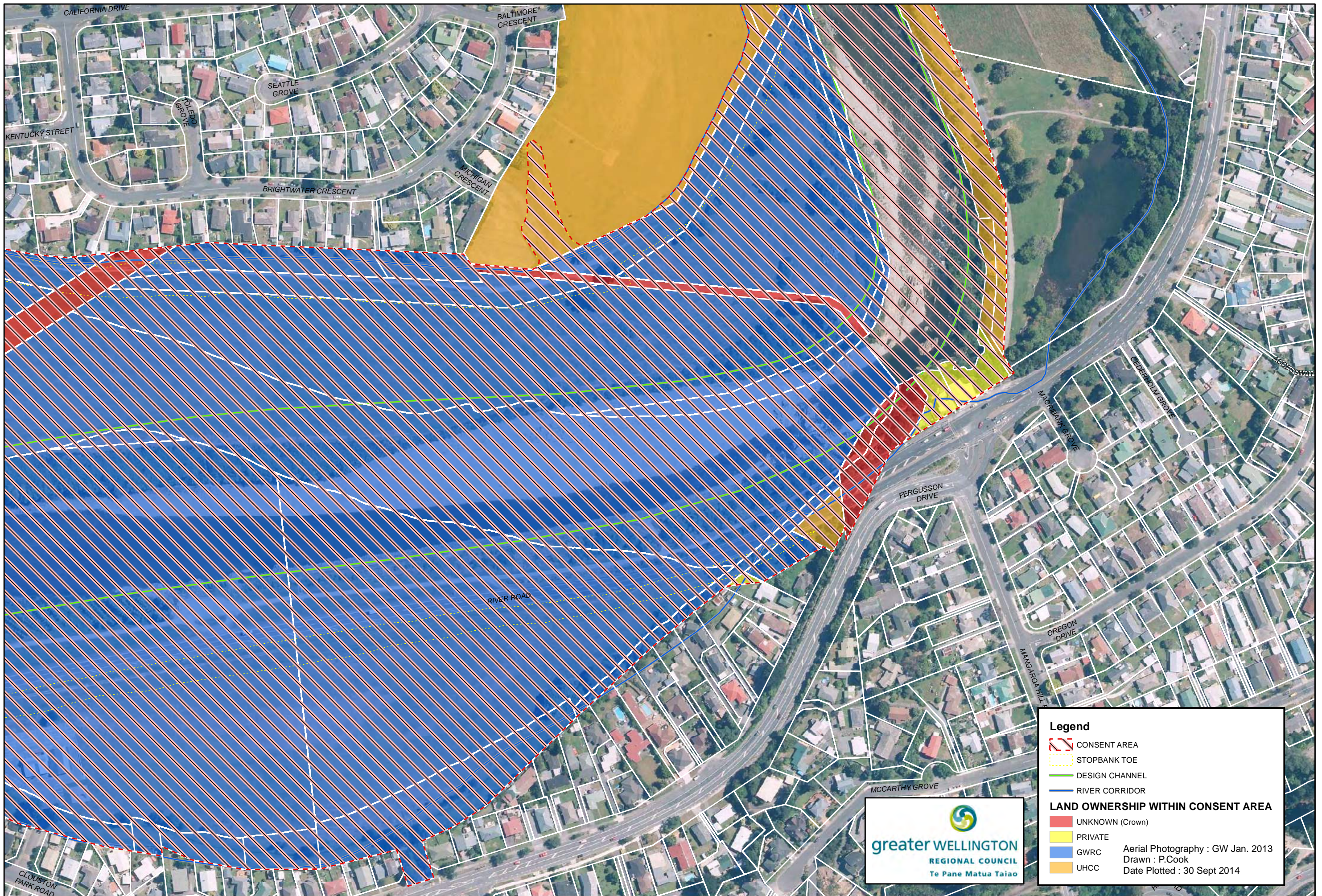
© THIS DRAWING AND ITS COMMENTS ARE THE PROPERTY OF GREATER WELLINGTON REGIONAL COUNCIL. ANY REPRODUCTION OR USE, IN FULL OR PART, MUST BE AUTHORISED BY THE OWNER

NOTE :  
 Ownership Information HCC / UHCC Rates Data Sept 2014

DWG No. **HR-5399 / 30**

REGIONAL ORTHOPHOTOGRAPHY COPYRIGHT : GWRC / NZAM 2010  
 TOPOGRAPHIC AND CADASTRAL DATA IS COPYRIGHT LINZ





REGIONAL ORTHOPHOTOGRAPHY COPYRIGHT : GWRC / NZAM 2010  
 TOPOGRAPHIC AND CADASTRAL DATA IS COPYRIGHT LINZ

**Legend**

- CONSENT AREA
- STOPBANK TOE
- DESIGN CHANNEL
- RIVER CORRIDOR

**LAND OWNERSHIP WITHIN CONSENT AREA**

- UNKNOWN (Crown)
- PRIVATE
- GWRC
- UHCC

Aerial Photography : GW Jan. 2013  
 Drawn : P.Cook  
 Date Plotted : 30 Sept 2014



0 25 50 100 Meters  
 A3 Scale :1:2,500

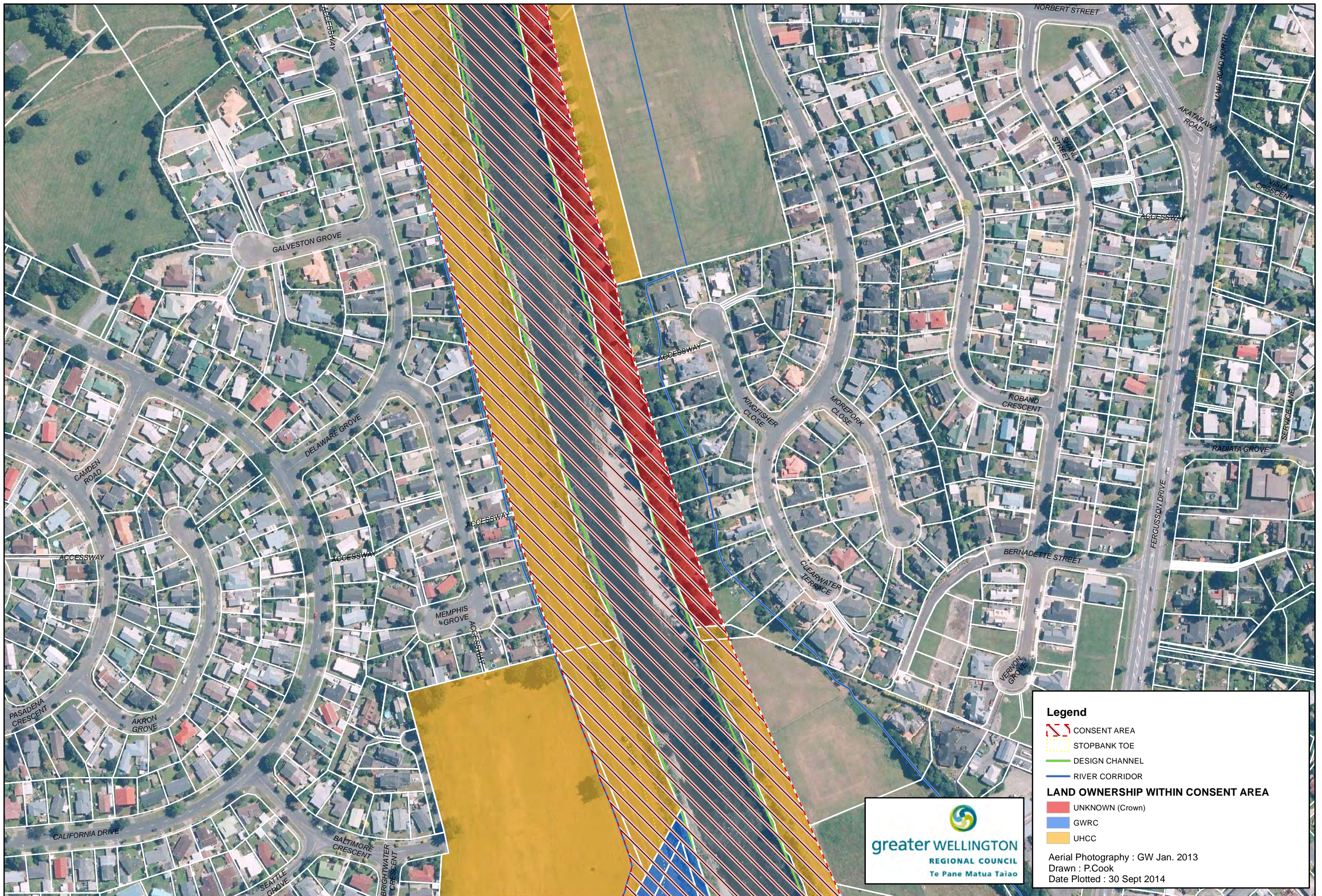
**HUTT RIVER - APPLICATION AREA - Map 31**  
 Land Ownership / Administration (River Mouth to Gillespies Road)

© THIS DRAWING AND ITS COMMENTS ARE THE PROPERTY OF GREATER WELLINGTON REGIONAL COUNCIL. ANY REPRODUCTION OR USE, IN FULL OR PART, MUST BE AUTHORISED BY THE OWNER

NOTE :  
 Ownership Information HCC / UHCC Rates Data Sept 2014

DWG No. **HR-5399 / 31**





REGIONAL ORTHOPHOTOGRAPHY COPYRIGHT : GWRC / NZAM 2010  
 TOPOGRAPHIC AND CADASTRAL DATA IS COPYRIGHT LINZ

0 25 50 100 Meters  
 A3 Scale :1:2,500

**HUTTS RIVER - CONSENT AREA - Map 32**  
 Land Ownership / Administration (River Mouth to Gillespies Road)



**Legend**

- CONSENT AREA
- STOPBANK TOE
- DESIGN CHANNEL
- RIVER CORRIDOR

**LAND OWNERSHIP WITHIN CONSENT AREA**

- UNKNOWN (Crown)
- GWRC
- UHCC

Aerial Photography : GW Jan. 2013  
 Drawn : P.Cook  
 Date Plotted : 30 Sept 2014

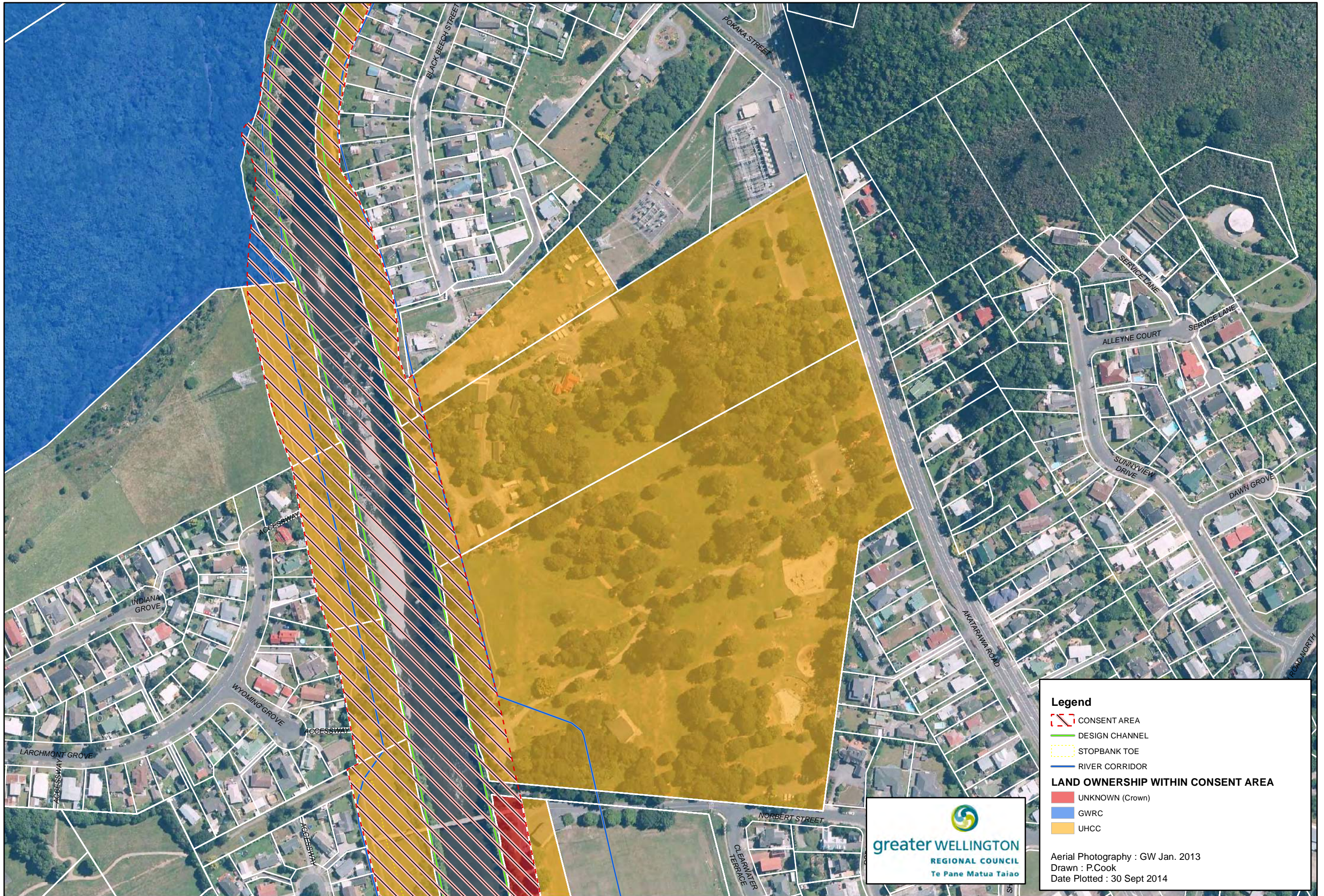
© THIS DRAWING AND ITS COMMENTS ARE THE PROPERTY OF GREATER WELLINGTON REGIONAL COUNCIL. ANY REPRODUCTION OR USE, IN FULL OR PART, MUST BE AUTHORISED BY THE OWNER

NOTE :  
 Ownership Information HCC / UHCC Rates Data Sept 2014

DWG No. **HR-5399 / 32**







**Legend**

- CONSENT AREA
- DESIGN CHANNEL
- STOPBANK TOE
- RIVER CORRIDOR

**LAND OWNERSHIP WITHIN CONSENT AREA**

- UNKNOWN (Crown)
- GWRC
- UHCC

Aerial Photography : GW Jan. 2013  
 Drawn : P.Cook  
 Date Plotted : 30 Sept 2014



0 25 50 100 Meters  
 A3 Scale :1:2,500

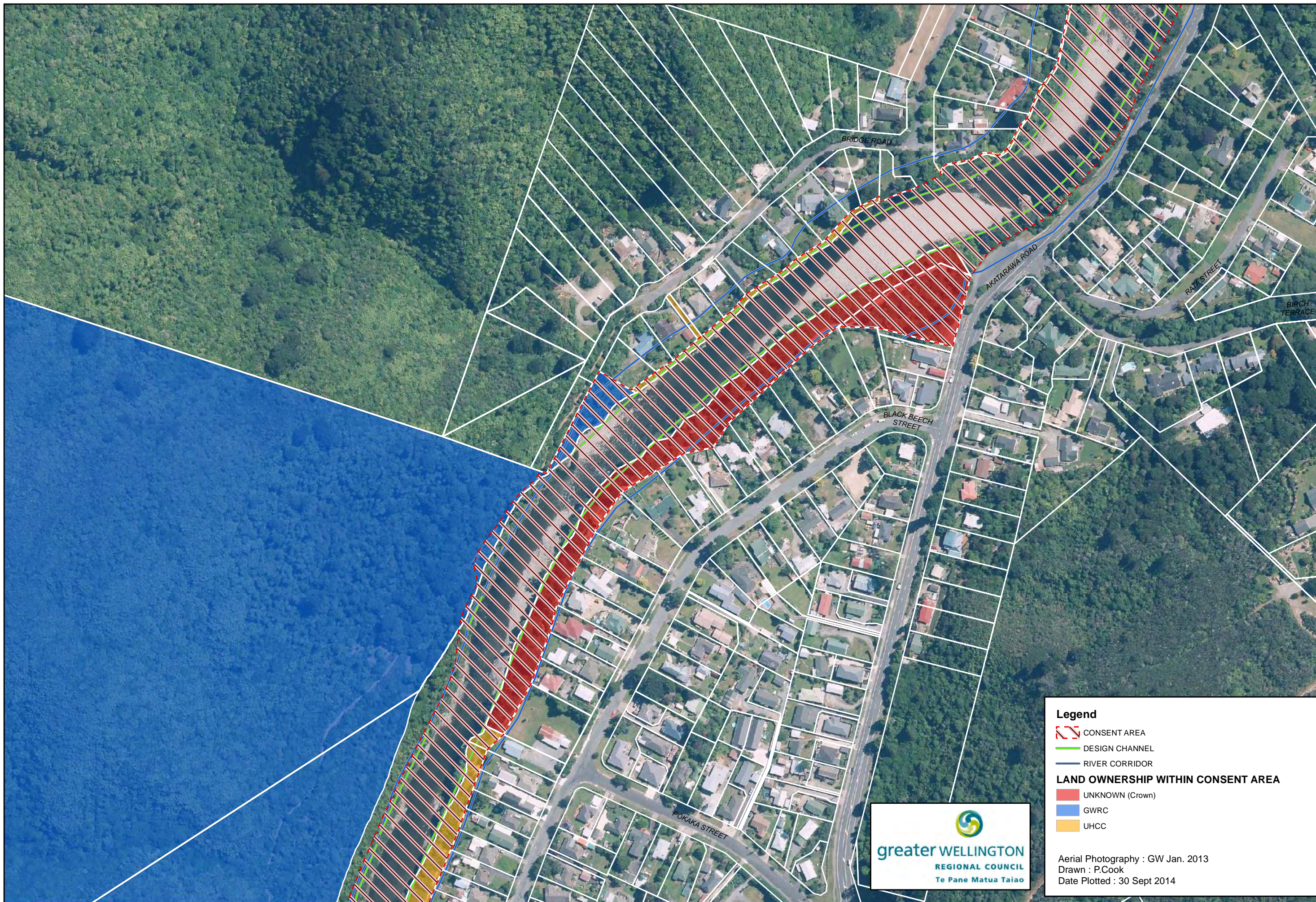
**HUTT RIVER - CONSENT AREA - Map 33**  
 Land Ownership / Administration (River Mouth to Gillespies Road)

NOTE :  
 Ownership Information HCC / UHCC Rates Data Sept 2014

© THIS DRAWING AND ITS COMMENTS ARE THE PROPERTY OF GREATER WELLINGTON REGIONAL COUNCIL.  
 ANY REPRODUCTION OR USE, IN FULL OR PART, MUST BE AUTHORISED BY THE OWNER

DWG No. **HR-5399 / 33**





REGIONAL ORTHOPHOTOGRAPHY COPYRIGHT : GWRC / NZAM 2010  
 TOPOGRAPHIC AND CADASTRAL DATA IS COPYRIGHT LINZ

**Legend**

- CONSENT AREA
- DESIGN CHANNEL
- RIVER CORRIDOR

**LAND OWNERSHIP WITHIN CONSENT AREA**

- UNKNOWN (Crown)
- GWRC
- UHCC

Aerial Photography : GW Jan. 2013  
 Drawn : P.Cook  
 Date Plotted : 30 Sept 2014



0 25 50 100 Meters  
 A3 Scale :1:2,500

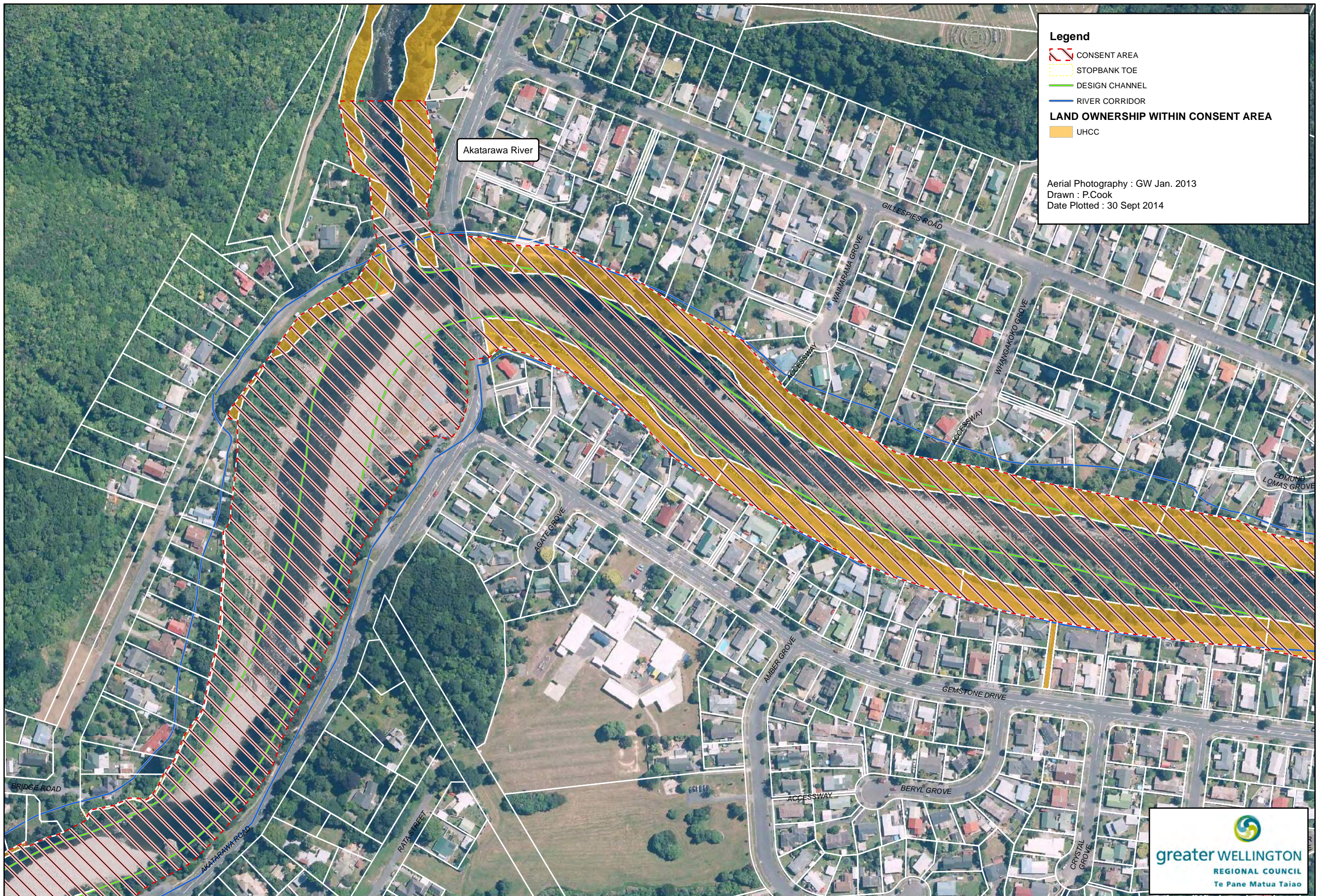
**HUTU RIVER - CONSENT AREA - Map 34**  
 Land Ownership / Administration (River Mouth to Gillespies Road)

© THIS DRAWING AND ITS COMMENTS ARE THE PROPERTY OF GREATER WELLINGTON REGIONAL COUNCIL.  
 ANY REPRODUCTION OR USE, IN FULL OR PART, MUST BE AUTHORISED BY THE OWNER

NOTE :  
 Ownership Information HCC / UHCC Rates Data Sept 2014

DWG No. **HR-5399 / 34**





**Legend**

- CONSENT AREA
- STOPBANK TOE
- DESIGN CHANNEL
- RIVER CORRIDOR

**LAND OWNERSHIP WITHIN CONSENT AREA**

- UHCC

Aerial Photography : GW Jan. 2013  
 Drawn : P.Cook  
 Date Plotted : 30 Sept 2014

0 25 50 100 Meters  
 A3 Scale :1:2,500

**HUTT RIVER - CONSENT AREA - Map 35**  
 Land Ownership / Administration (River Mouth to Gillespies Road Inclsing Akatarawa River)

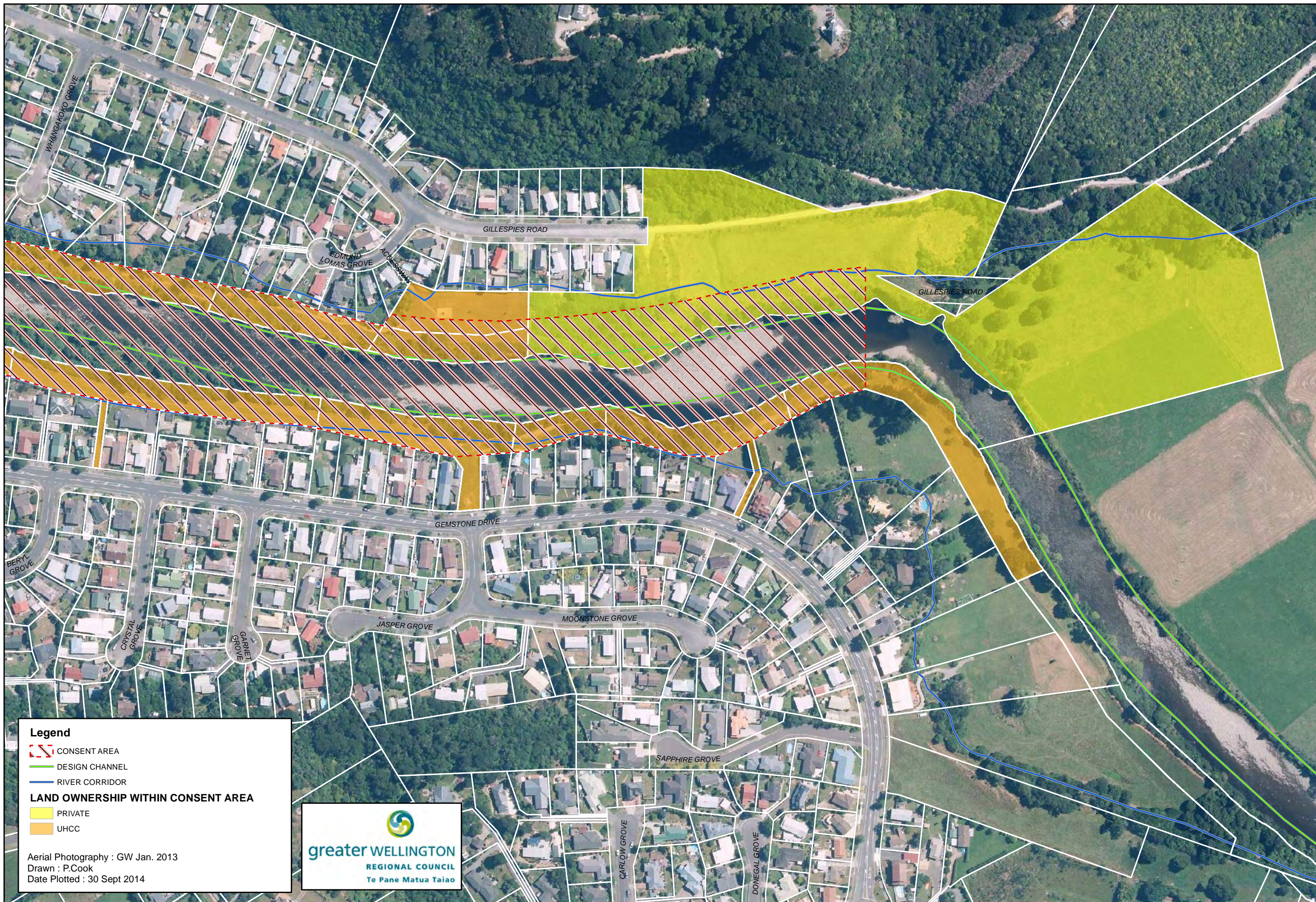
© THIS DRAWING AND ITS COMMENTS ARE THE PROPERTY OF GREATER WELLINGTON REGIONAL COUNCIL.  
 ANY REPRODUCTION OR USE, IN FULL OR PART, MUST BE AUTHORISED BY THE OWNER  
 NOTE :  
 Ownership Information :  
 HCC / UHCC Rates Data Sept 2014

DWG No. **HR-5399 / 35**



REGIONAL ORTHOPHOTOGRAPHY COPYRIGHT : GWRC / NZAM 2010  
 TOPOGRAPHIC AND CADASTRAL DATA IS COPYRIGHT LINZ





REGIONAL ORTHOPHOTOGRAPHY COPYRIGHT : GWRC / NZAM 2010  
 TOPOGRAPHIC AND CADASTRAL DATA IS COPYRIGHT LINZ

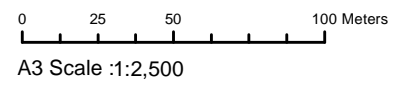
**Legend**

- CONSENT AREA
- DESIGN CHANNEL
- RIVER CORRIDOR

**LAND OWNERSHIP WITHIN CONSENT AREA**

- PRIVATE
- UHCC

Aerial Photography : GW Jan. 2013  
 Drawn : P.Cook  
 Date Plotted : 30 Sept 2014



**HUTU RIVER - CONSENT AREA - Map 36**  
 Land Ownership / Administration (River Mouth to Gillespies Road)

© THIS DRAWING AND ITS COMMENTS ARE THE PROPERTY OF GREATER WELLINGTON REGIONAL COUNCIL. ANY REPRODUCTION OR USE, IN FULL OR PART, MUST BE AUTHORISED BY THE OWNER

NOTE :  
 Ownership Information HCC / UHCC Rates Data Sept 2014

DWG No. **HR-5399 / 36**





Refer  
HR-5399 / 38

**Legend**

- CONSENT AREA
- STOPBANK TOE
- DESIGN CHANNEL
- RIVER CORRIDOR

**LAND OWNERSHIP WITHIN CONSENT AREA**

- GWRC
- HCC

Aerial Photography : GW Jan. 2013  
 Drawn : P.Cook  
 Date Plotted : 30 Sept 2014

0 25 50 100 Meters  
 A3 Scale : 1:2,500

**HUTT RIVER - CONSENT AREA - Map 37**  
 Land Ownership / Administration (Te Mome Stream Mouth to Bracken Street)

© THIS DRAWING AND ITS COMMENTS ARE THE PROPERTY OF GREATER WELLINGTON REGIONAL COUNCIL.  
 ANY REPRODUCTION OR USE, IN FULL OR PART, MUST BE AUTHORISED BY THE OWNER

NOTE :  
 Ownership Information :  
 HCC / UHCC Rates Data Sept 2014

DWG No. **HR-5399 / 37**



REGIONAL ORTHOPHOTOGRAPHY COPYRIGHT : GWRC / NZAM 2010  
 TOPOGRAPHIC AND CADASTRAL DATA IS COPYRIGHT LINZ



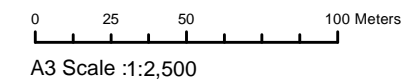
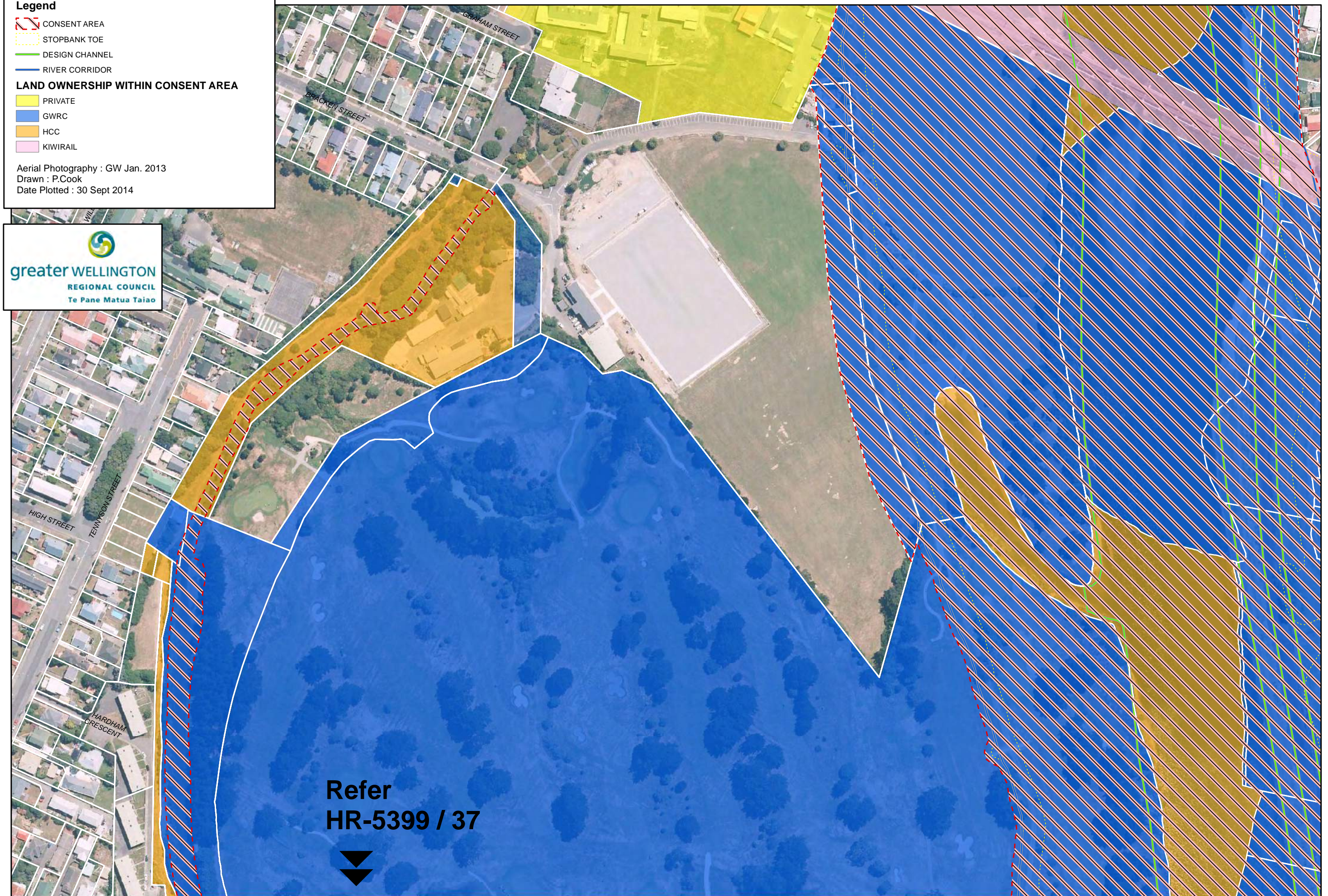
**Legend**

-  CONSENT AREA
-  STOPBANK TOE
-  DESIGN CHANNEL
-  RIVER CORRIDOR

**LAND OWNERSHIP WITHIN CONSENT AREA**

-  PRIVATE
-  GWRC
-  HCC
-  KIWIRAIL

Aerial Photography : GW Jan. 2013  
 Drawn : P.Cook  
 Date Plotted : 30 Sept 2014



**HUTT RIVER - CONSENT AREA - Map 38**  
 Land Ownership / Administration (Te Mome Stream Mouth to Bracken Street)

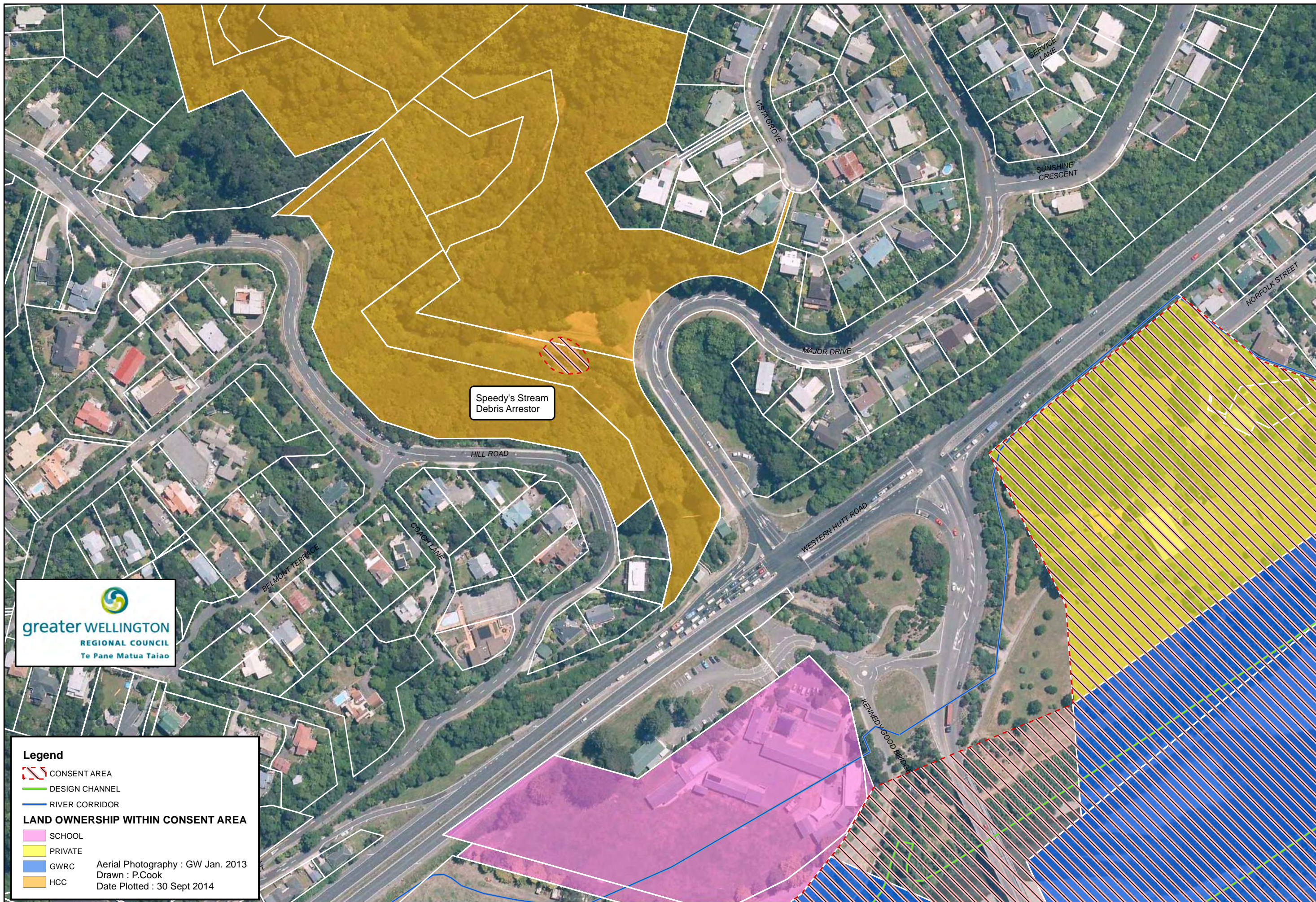
© THIS DRAWING AND ITS COMMENTS ARE THE PROPERTY OF GREATER WELLINGTON REGIONAL COUNCIL. ANY REPRODUCTION OR USE, IN FULL OR PART, MUST BE AUTHORISED BY THE OWNER

NOTE : Ownership Information HCC / UHCC Rates Data Sept 2014

DWG No. **HR-5399 / 38**

REGIONAL ORTHOPHOTOGRAPHY COPYRIGHT : GWRC / NZAM 2010  
 TOPOGRAPHIC AND CADASTRAL DATA IS COPYRIGHT LINZ





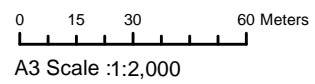
**Legend**

- CONSENT AREA
- DESIGN CHANNEL
- RIVER CORRIDOR

**LAND OWNERSHIP WITHIN CONSENT AREA**

- SCHOOL
- PRIVATE
- GWRC
- HCC

Aerial Photography : GW Jan. 2013  
 Drawn : P.Cook  
 Date Plotted : 30 Sept 2014



**HUTU RIVER - CONSENT AREA - Map 39**  
**Land Ownership / Administration (Speedy's Stream Debris Arrestor)**

© THIS DRAWING AND ITS COMMENTS ARE THE PROPERTY OF GREATER WELLINGTON REGIONAL COUNCIL. ANY REPRODUCTION OR USE, IN FULL OR PART, MUST BE AUTHORISED BY THE OWNER

NOTE :  
 Ownership Information HCC / UHCC Rates Data Sept 2014

DWG No. **HR-5399 / 39**

REGIONAL ORTHOPHOTOGRAPHY COPYRIGHT : GWRC / NZAM 2010  
 TOPOGRAPHIC AND CADASTRAL DATA IS COPYRIGHT LINZ

File ref : Hutu Application Area March 2014 - Sheet 39.mxd



**Legend**

-  CONSENT AREA
-  DESIGN CHANNEL
-  RIVER CORRIDOR

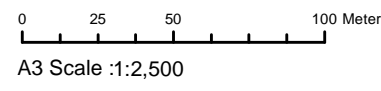
**LAND OWNERSHIP WITHIN CONSENT AREA**

-  GWRC
-  HCC

Aerial Photography : GW Jan. 2013  
 Drawn : P.Cook  
 Date Plotted : 30 Sept 2014



Refer  
**HR-5399 / 17**



**HUTU RIVER - CONSENT AREA - Map 40**  
 Land Ownership / Administration (Mouth to Tui Glen Stream))

NOTE :  
 Ownership Information :  
 HCC / UHCC Rates Data Sept 2014










© THIS DRAWING AND ITS COMMENTS ARE THE PROPERTY OF GREATER WELLINGTON REGIONAL COUNCIL.  
 ANY REPRODUCTION OR USE, IN FULL OR PART, MUST BE AUTHORISED BY THE OWNER

DWG No. **HR-5399 / 40**

REGIONAL ORTHOPHOTOGRAPHY COPYRIGHT : GWRC / NZAM 2010  
 TOPOGRAPHIC AND CADASTRAL DATA IS COPYRIGHT LINZ



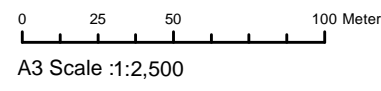


- Legend**
-  CONSENT AREA
  -  STOPBANK TOE
  -  DESIGN CHANNEL
  -  RIVER CORRIDOR
- LAND OWNERSHIP WITHIN CONSENT AREA**
-  PRIVATE
  -  GOLF CLUB
  -  GWRC
  -  UNKNOWN (Crown)
  -  UHCC

Aerial Photography : GW Jan. 2013  
 Drawn : P.Cook  
 Date Plotted : 30 Sept 2014



Refer  
**HR-5399 / 21**



**HUTT RIVER - CONSENT AREA - Map 41**  
 Land Ownership / Administration (Whirinaki Stopbank, Upper Hutt)

NOTE :  
 Ownership Information :  
 HCC / UHCC Rates Data Sept 2014

© THIS DRAWING AND ITS COMMENTS ARE THE PROPERTY OF GREATER WELLINGTON REGIONAL COUNCIL.  
 ANY REPRODUCTION OR USE, IN FULL OR PART, MUST BE AUTHORISED BY THE OWNER

DWG No. **HR-5399 / 41**

REGIONAL ORTHOPHOTOGRAPHY COPYRIGHT : GWRC / NZAM 2010  
 TOPOGRAPHIC AND CADASTRAL DATA IS COPYRIGHT LINZ

